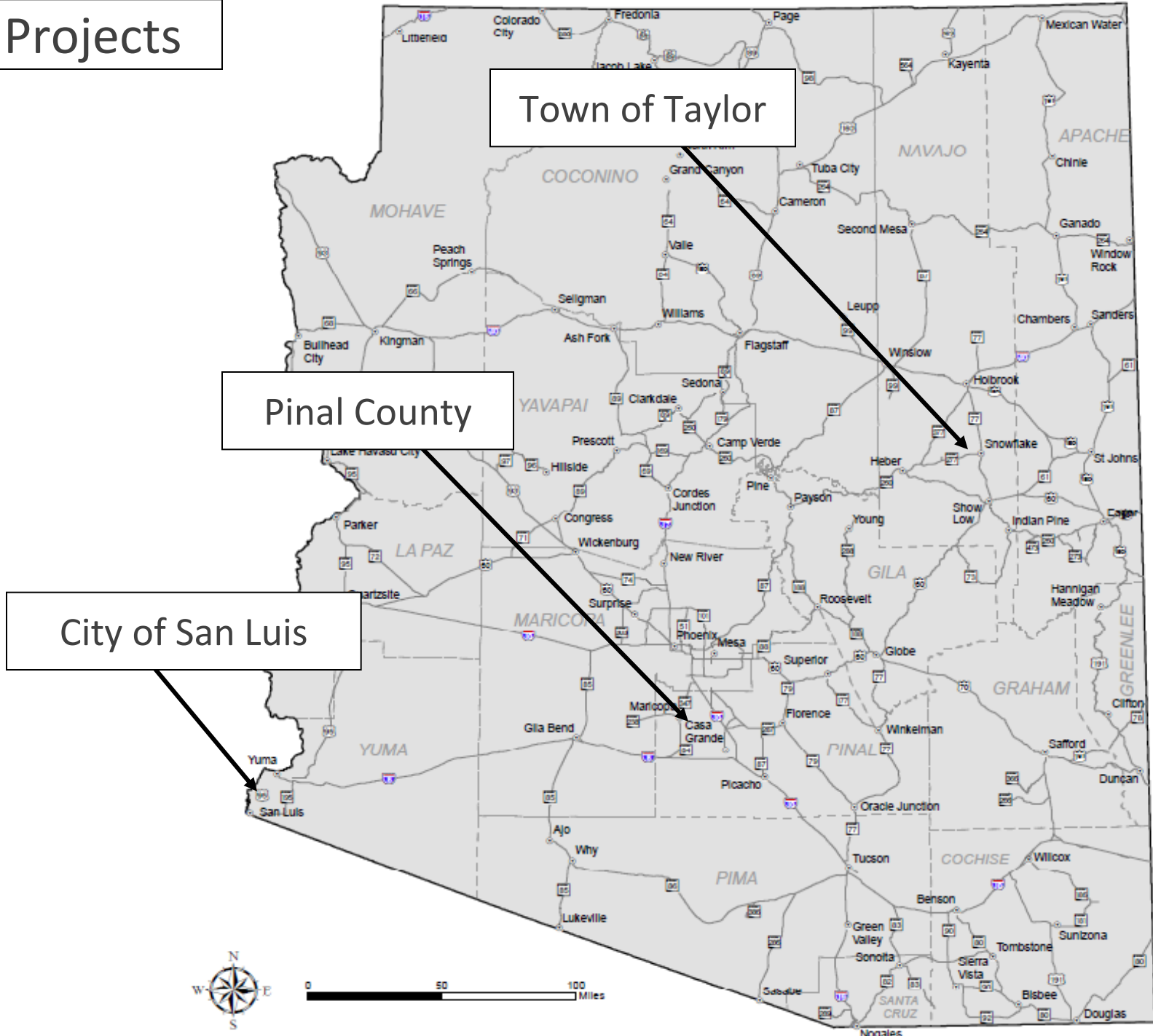


# 6a: ESP Projects



# MODIFICATIONS

6c: Dinnebito Wash Bridge

6e: Statewide AZTRaCS Yearly License Fee

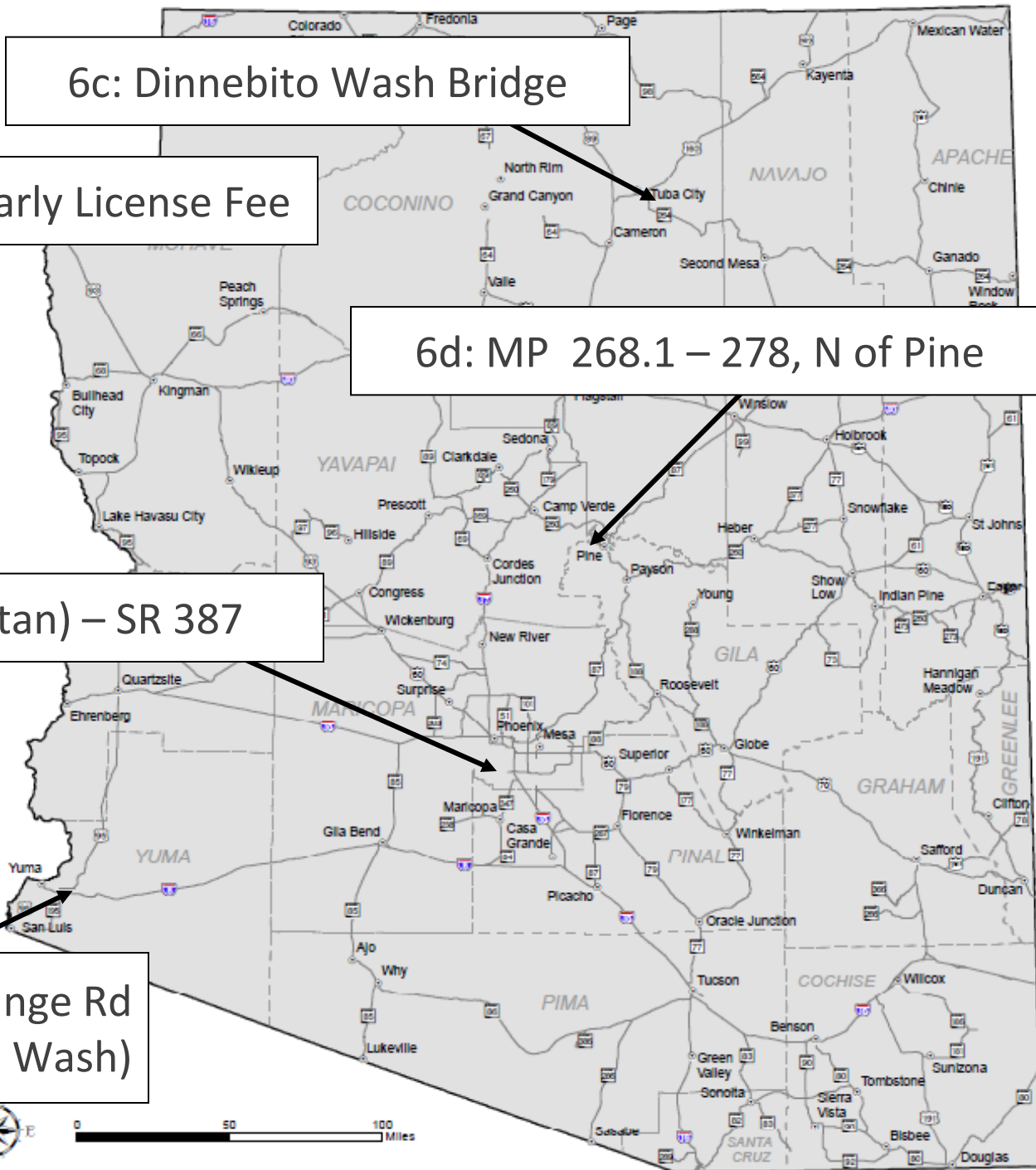
6d: MP 268.1 – 278, N of Pine

6b: SR 202L (Santan) – SR 387

6f & 6g: Ave 9e - Rifle Range Rd  
(formerly Fortuna Wash)



0 50 100 Miles





# US 95 Corridor Projects

## Project 1

Scope: 3.4 Miles Widening to 5- Lanes  
New Gila Gravity Canal Bridge

**\$18.0M**

Total Delivery Cost

Funding: General Fund

**Summer 2021**

Construction Start



## Project 2 - Design

Scope: 2.9 Miles Widening to 5- Lanes  
New Wellton-Mohawk Canal Bridge

**\$2.4M**

Design Cost

Funding: General Fund (1.7M) and SW District Minor Funds (0.7M)

**FY 2021-2022**

Design & Clearances

## Project 2 - Construction

Scope: 1.0 Miles Widening to 5- Lanes  
New Wellton-Mohawk Canal Bridge

**\$7.9M**

Construction Cost

Funding: General Fund (4.7M) & SW District Minor Funds (3.2M)

**Summer 2022**

Construction Start



Note- HB 2748 Appropriated \$28M of General Fund to US 95 to Widen Roadway & SW District contributed \$3.9M of District Minor Program Funds

# NEW PROJECTS

6m: Fiber Management Software

6n: Traffic Signal Software

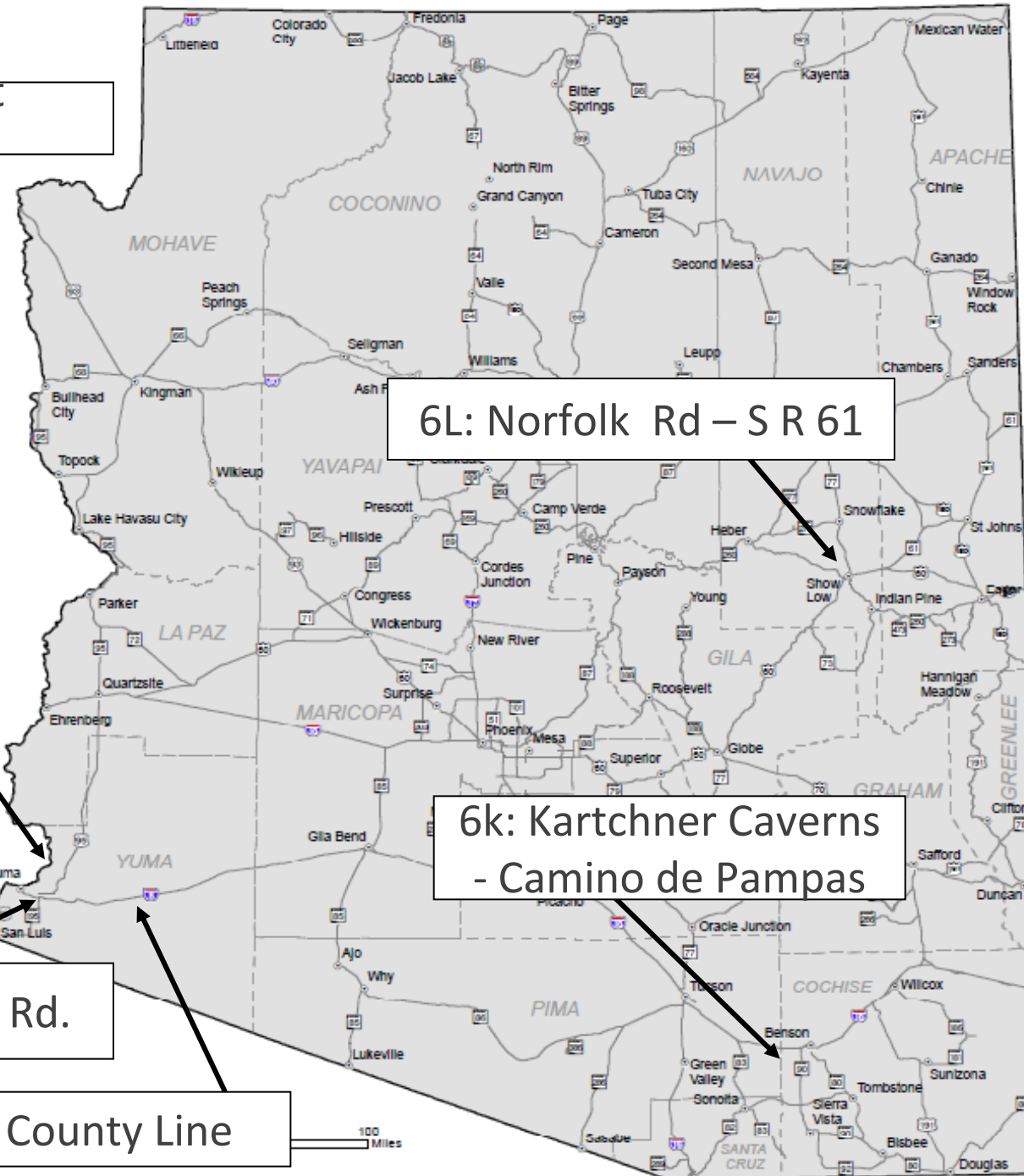
6i: Rifle Range Rd – Welton Mohawk

6L: Norfolk Rd – S R 61

6k: Kartchner Caverns - Camino de Pampas

6h: Ave 9e - Rifle Range Rd.

6j: W of Aztec Rd – E of County Line



# AIRPORT PROJECTS

60: Cottonwood Airport

