

North East District

Transportation Board
meeting
June 17, 2016

Lynn Johnson P.E.
District Engineer

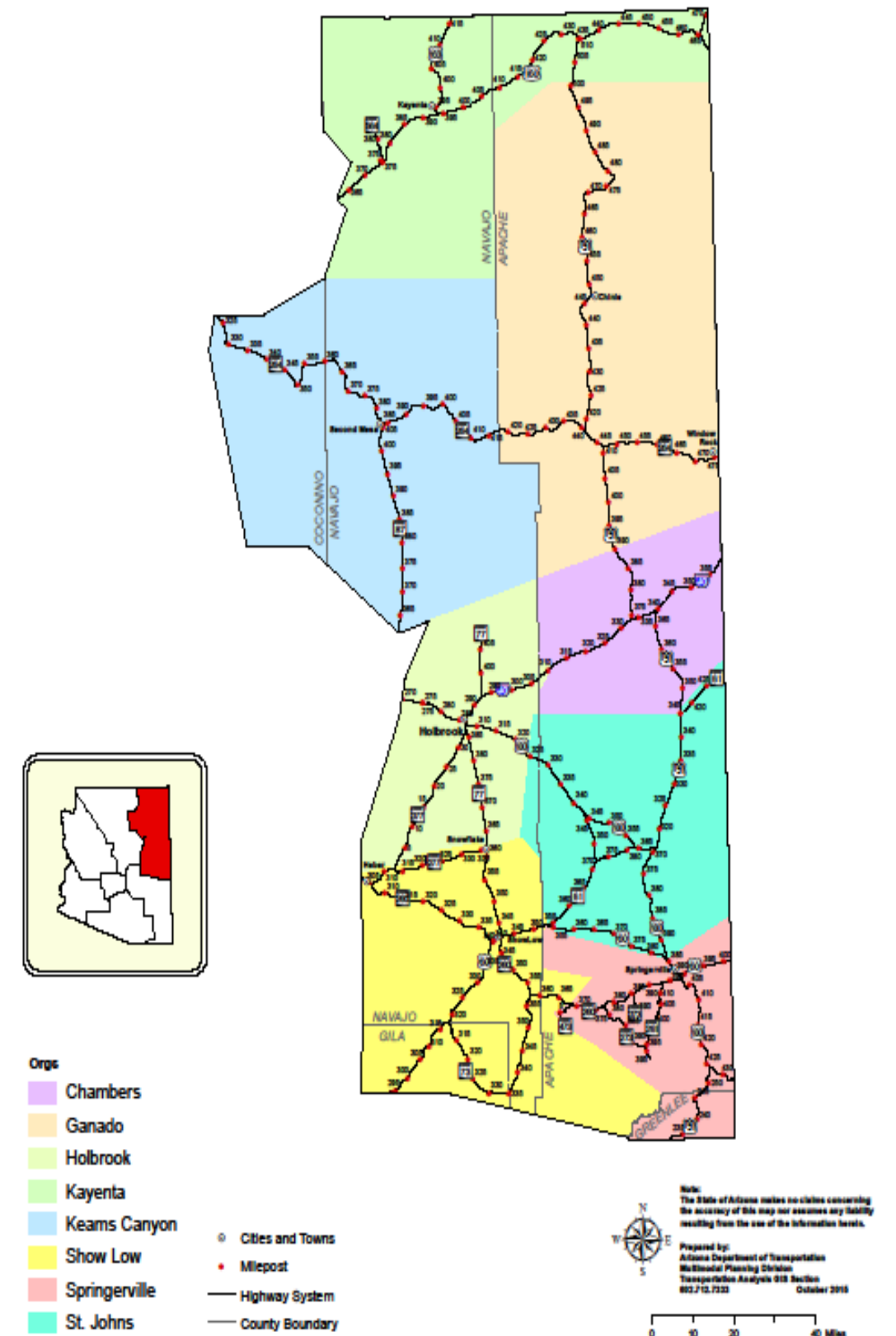


District Management

- District Engineer.....*Lynn Johnson*
- Assistant DE (North).....*Ed Wilson*
- Assistant DE (South).....*Matt Moul*
- Development Engineer.....*Randy Routhier*
- Senior RE Holbrook.....*Carl Ericksen*
- Resident Engineer.....*Richard Young*
- Senior RE Showlow.....*Elaine Cooke*



ADOT Engineering and Maintenance District Northeast



Current Pavement preservation projects

- ★ I-40, Allentown-New Mexico state line \$7.5M
- ★ SR 264, MP 340-Nav County line, Chip seal, \$2.1 M

★ I-40, Sunvalley-Washboard Wash,
\$6.7M

★ US 60, Forest Boundary-Showlow
\$900K

★ US 180, Rodeo Grounds-Correjo
crossing, Chip seal, \$460K



Current Pavement preservation projects

- ★ SR 61, East of Concho. Mill & fill with chip seal, \$1.2M,
(pending award)
- ★ SR 77, Taylor-Showlow, \$4.2M
- ★ US 180, Beaver dam-Ranch rd, \$3.7M
- ★ US 191, MP 436- Chinle, \$4.4 M



Current Widening projects

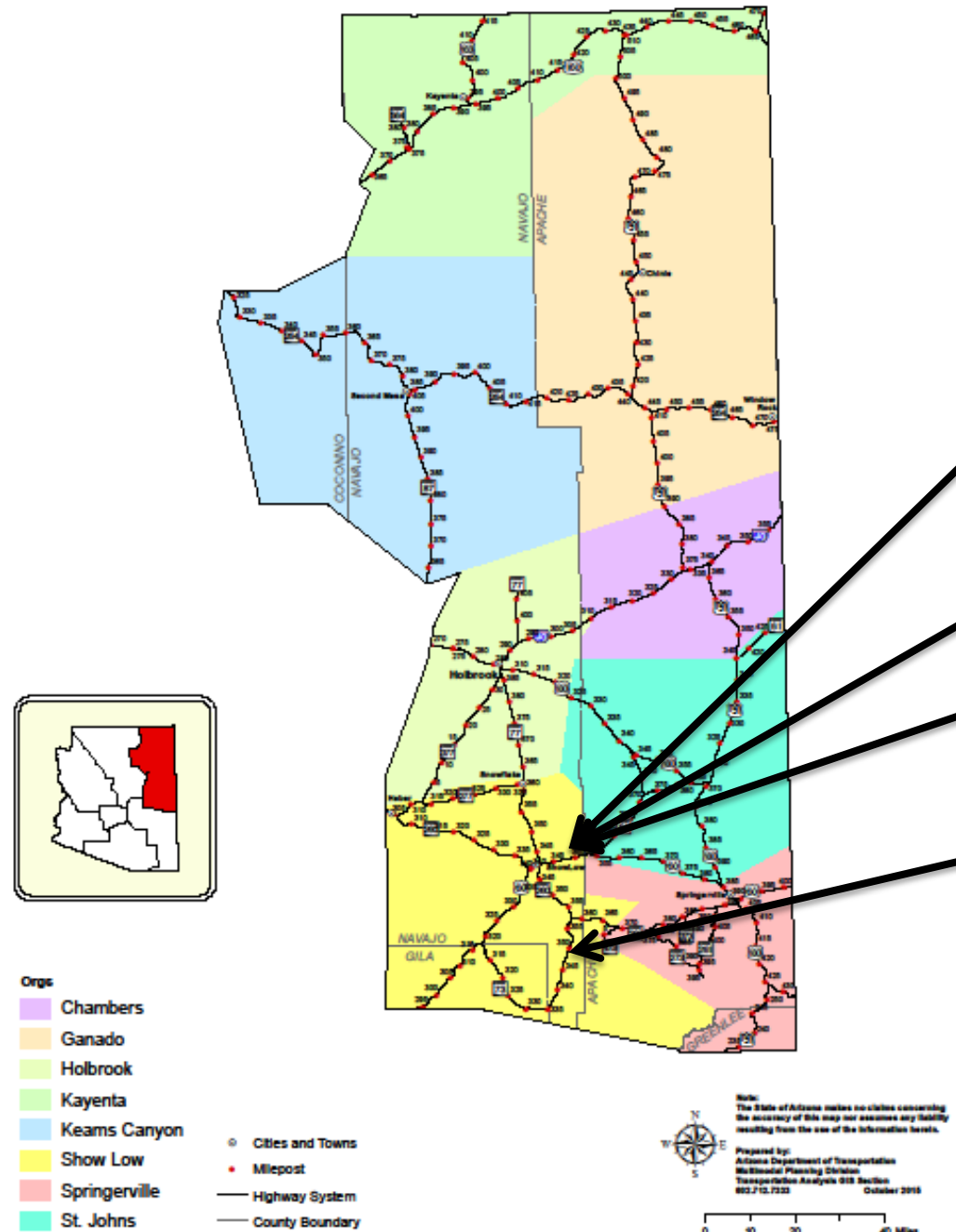
- ★ SR 264, Fish Wash-Cross Cny, widening, bridge replacement & Pavement pres. \$12.3M
- ★ SR 264, Burnside Jct-Fish Wash, widening, pavement pres, bridge replacement, \$16.7M
(Pending award today)
- ★ SR 260 Cheney ranch-Bison Ridge, shoulder widening \$980K



Local Gvmt Projects

Showlow, Pinetop-lakeside and WMA

ADOT Engineering and Maintenance District Northeast



**Blue Ridge elementary school,
Pathway, Pinetop, SR 260.
\$257K**

**Summit trail, Showlow, US 60,
\$593**

9th St –McNeil, Showlow, \$775K

**BIA routes, White Mountain
Apache, re construct guardrail.
\$1.7M**

Local Gvmt Projects

Springerville & Eagar

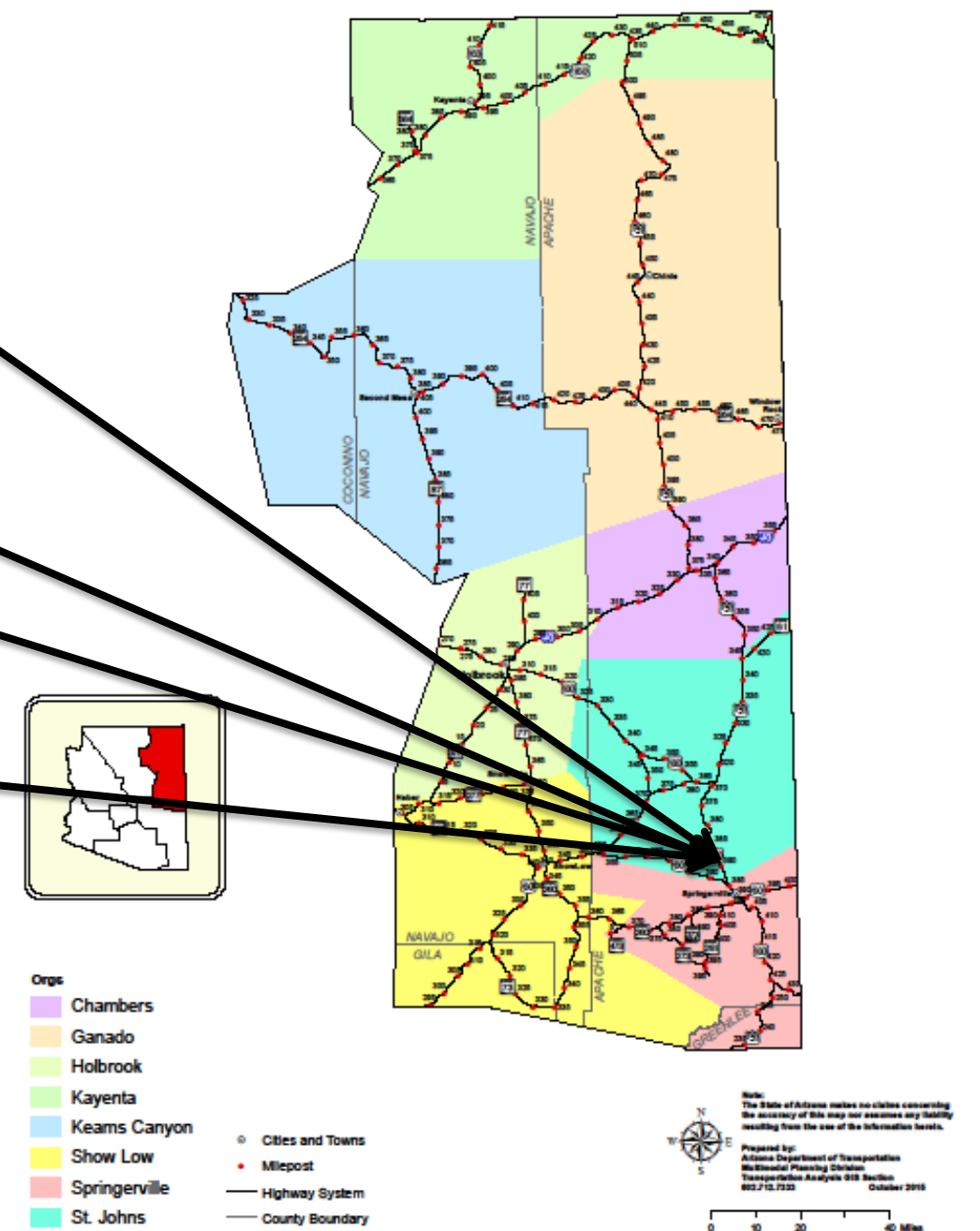
School bus Rd overlay Eagar,
\$726K

Pima street-Maricopa street,
Springerville. \$410K

Street scape, Springerville, US
60. \$596

Butler/Main street/Elk trail
Eagar, pavement and pathway.
\$421K

ADOT Engineering and Maintenance District Northeast



Local Gvmt Projects

Snowflake, Taylor, Holbrook & St. Johns


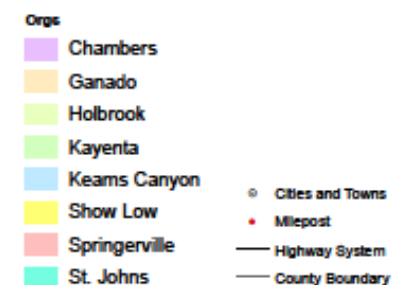
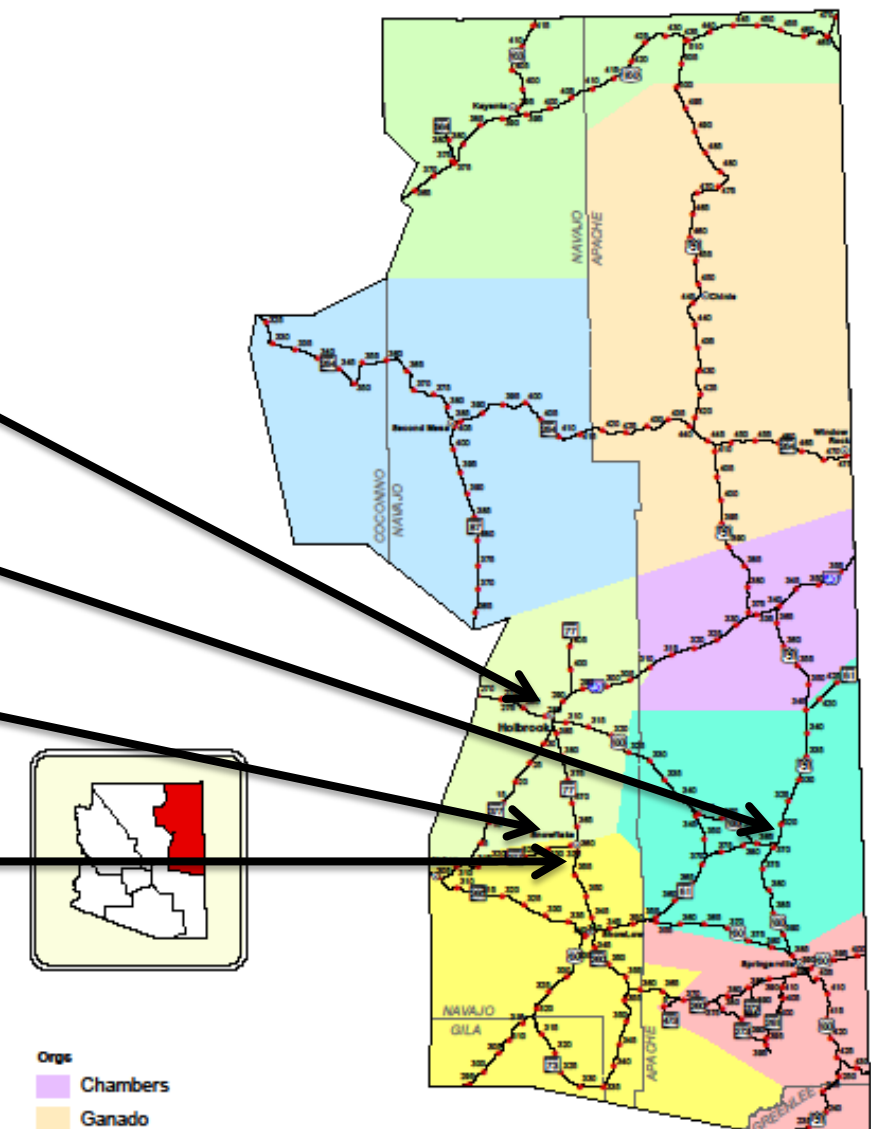
Hulet Elementay & Holbrook JH,
safe routes to schools \$153K

7th South, 13th West, St Johns,
pavement pres. \$437K

7th Street overlay, Snowflake.
\$409

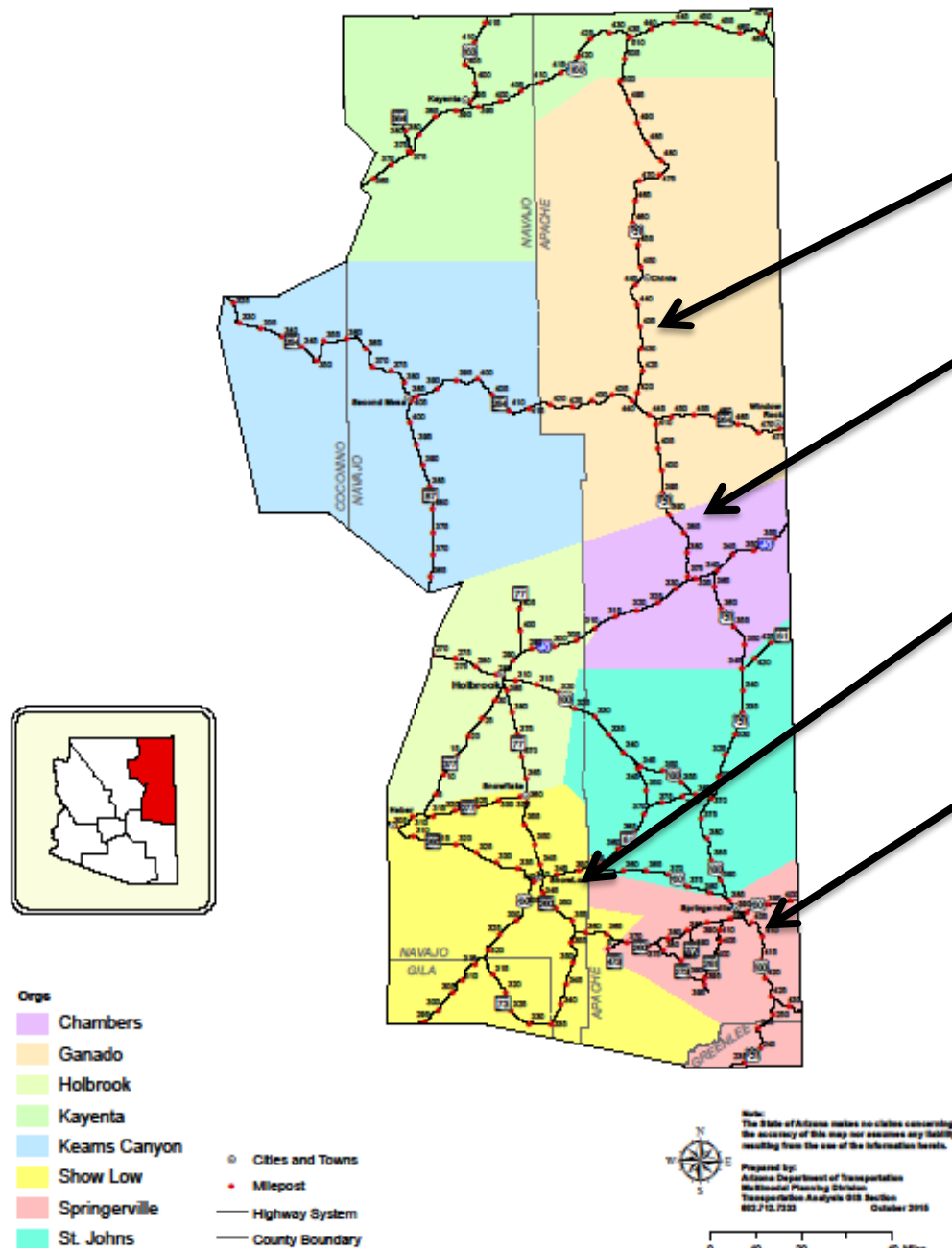
Love Lake road, Pavement pres.
Taylor \$415K

ADOT Engineering and Maintenance District Northeast



Future Projects FY 2016

ADOT Engineering and Maintenance District Northeast



I-40 Rock fall mitigation, \$1.2 M

**Generating station Rd-Jct US
60, mill & fill with chip seal**

**East Huning @ North 11th street,
Showlow system enhancement**

**US 180 Correjo crossing to FH
275, mill & fill with chip seal,
(advertised for bids)**

Future Projects FY 2016

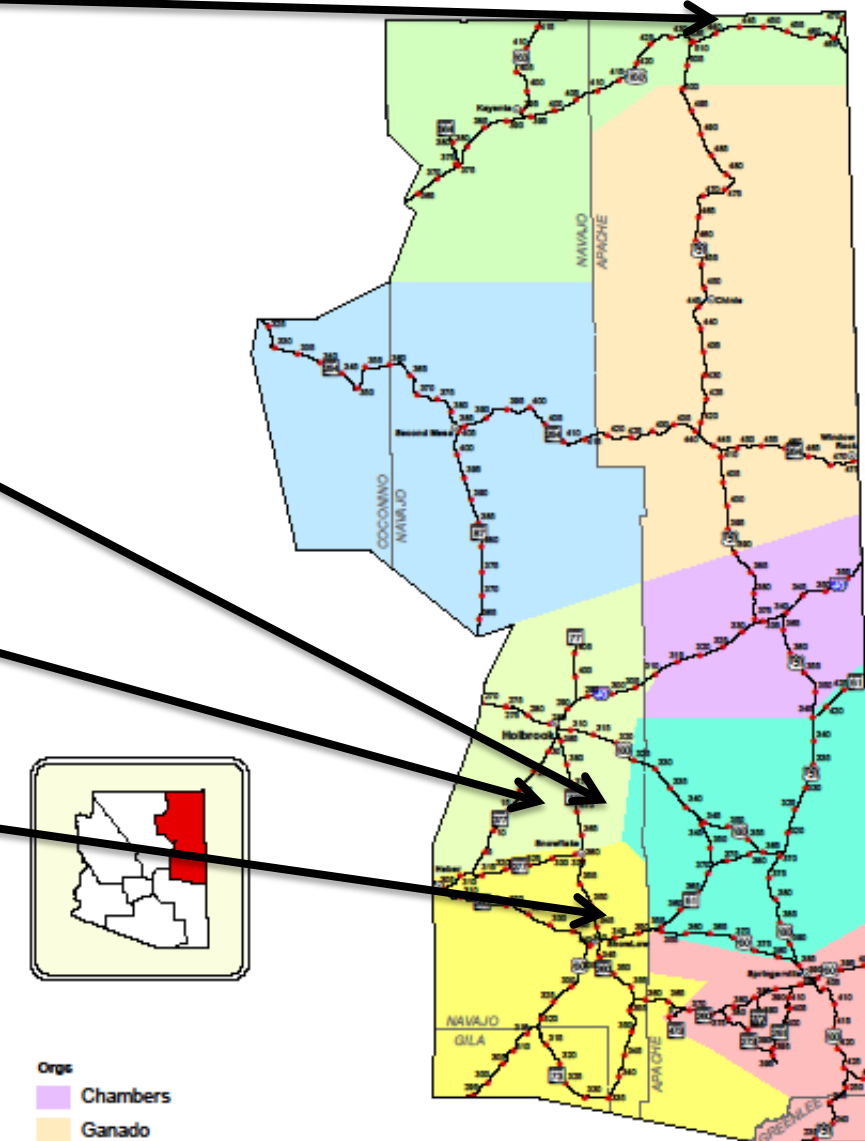
US 160, mp 420, Laguna Creek Bridge, Scour retrofit

Woodruff-Snowflake Bridge, over the Little Colorado river, rehab \$1.2M

SR77, Cotton wood wash-MP 373, Pavement pres, \$1.8M

Statewide WIM, US 160, SR 264, I-40, SR77, US180

ADOT Engineering and Maintenance District Northeast



- Orgs**
- Chambers
 - Ganado
 - Holbrook
 - Kayenta
 - Keams Canyon
 - Show Low
 - Springerville
 - St. Johns
- Cities and Towns
● Milepost
— Highway System
— County Boundary

Note:
The State of Arizona makes no claims concerning the accuracy of this map nor assumes any liability resulting from the use of the information herein.

Prepared by:
Arizona Department of Transportation
Multimodal Planning Division
Transportation Analysis GIS Section
802.712.7233 October 2015

0 10 20 40 Miles

2017 Projects

**US 191, Aqua Sal & Lukachuki
3 bridge replacements**

**SR 264, Dinnebito Wash
bridge, MP 362.65 Deck
Rehab,**

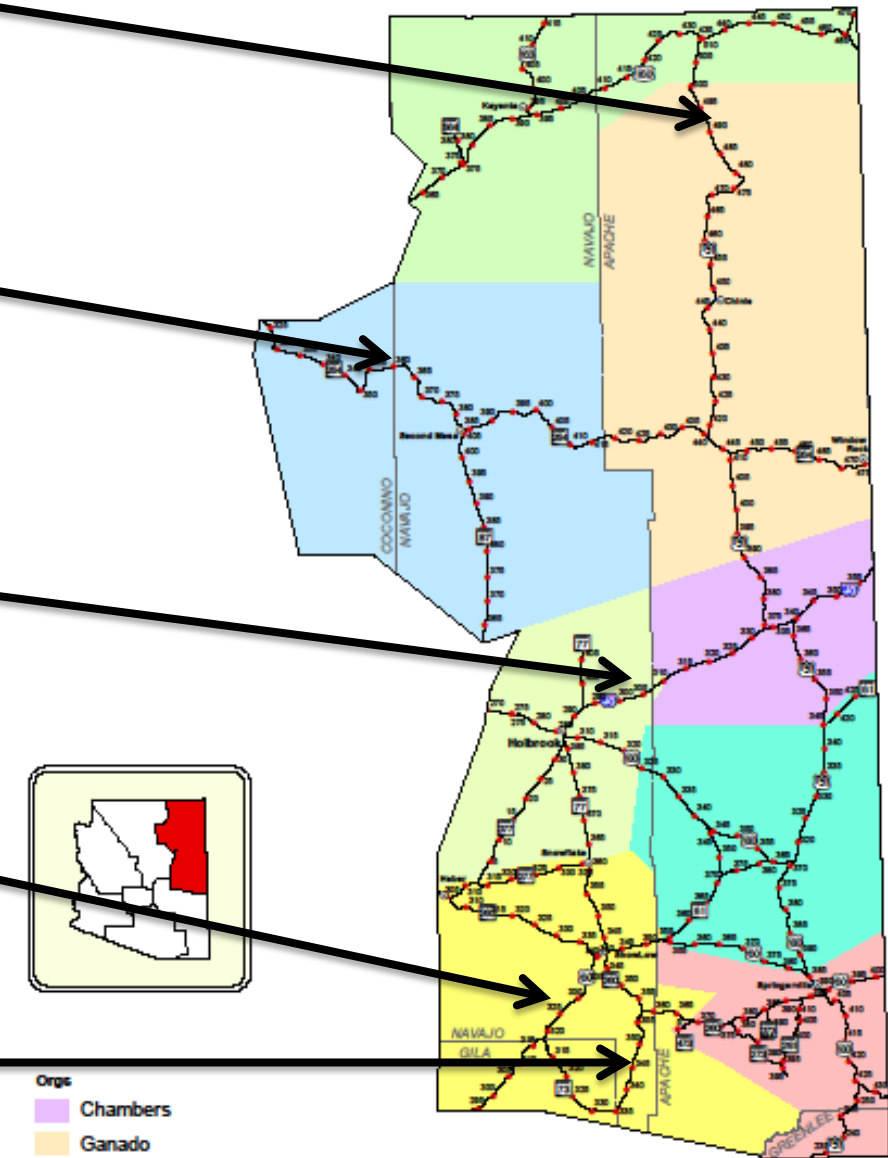
**I-40, Adamana TI, Drainage
improvements, \$780K**

**US 60, Hagen Hill, rockfall
mitigation \$1.25M**

**SR 73, Fort Apache-Locust
street, Pavement pres**

**SR 73, White river ped
crossings**

ADOT Engineering and Maintenance District Northeast

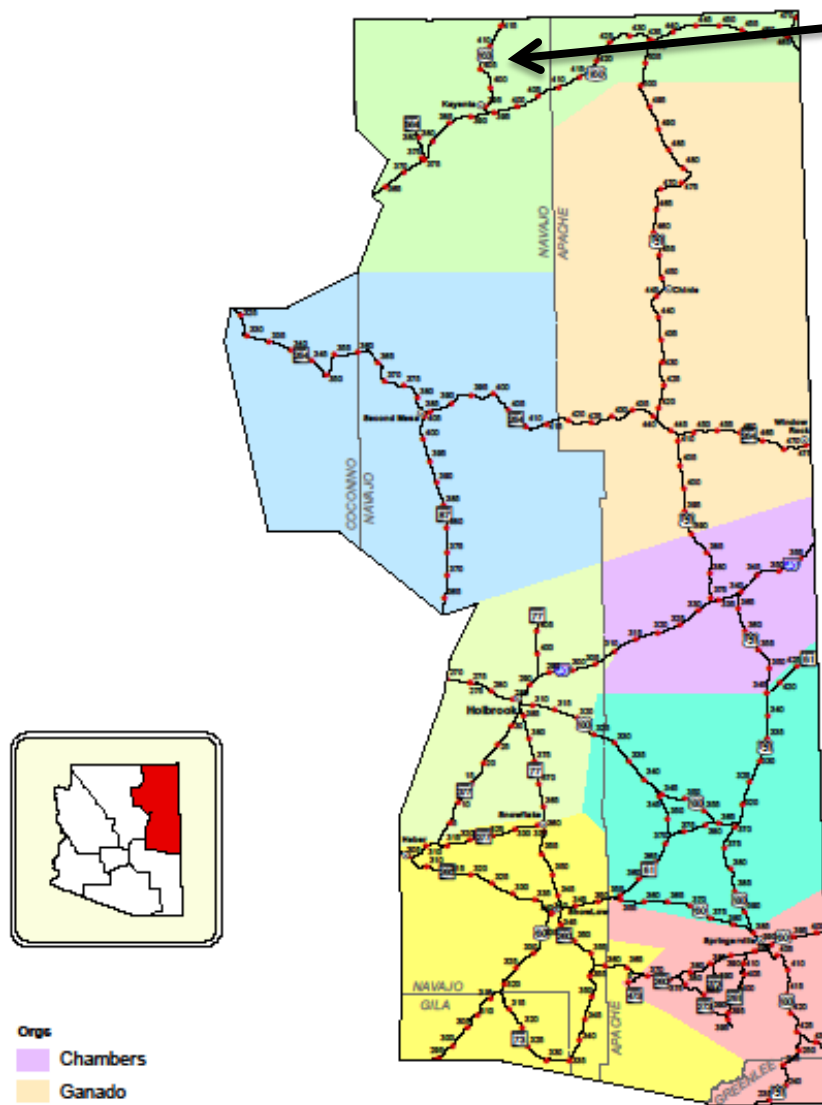


- Orgs
- Chambers
- Ganado
- Holbrook
- Kayenta
- Keams Canyon
- Show Low
- Springerville
- St. Johns
- Cities and Towns
- Milepost
- Highway System
- County Boundary


2018 Projects

ADOT Engineering and Maintenance District
Northeast

US 163, Little Capitan valley,
reconstruct vert profile
\$2.75M



- Orgs
- Chambers
 - Ganado
 - Holbrook
 - Kayenta
 - Keams Canyon
 - Show Low
 - Springerville
 - St. Johns
- Legend:
- Cities and Towns
 - Milepost
 - Highway System
 - County Boundary



US 163, North of Kayenta, MP 400.3, Little Capitan Valley



Drainage channel looking upstream



Drainage channel looking downstream



View from roadway



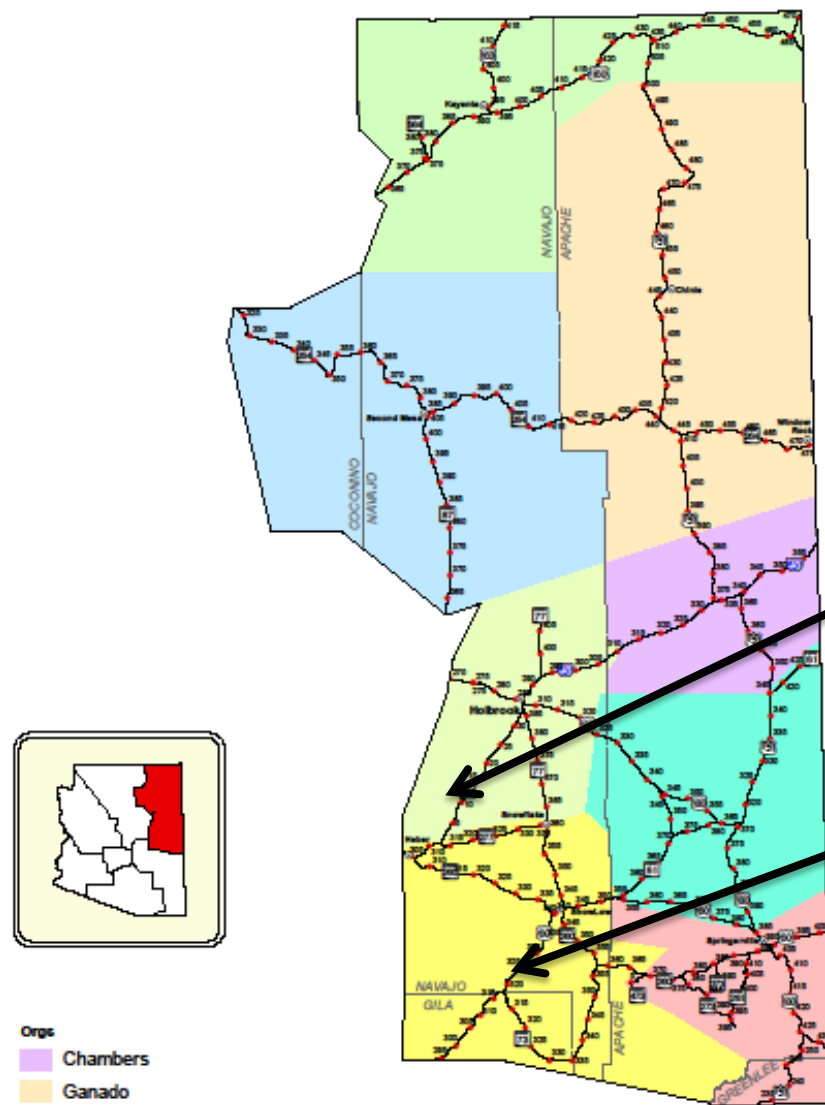
Top of 6 foot diameter drainage culverts, are 5 foot below existing flowline of wash

Top of pipes


The existing two 72"x74' CMPs that conveyed the wash water under US 163 have been completely silted in and are approximately 5' below the present wash flowline

2018 Projects

ADOT Engineering and Maintenance District Northeast



- Orgs
- Chambers
 - Ganado
 - Holbrook
 - Kayenta
 - Keams Canyon
 - Show Low
 - Springerville
 - St. Johns
- Cities and Towns
● Milepost
— Highway System
— County Boundary



**SR 377, Hutchinson ranch Rd-
SR 77, Reconstruct curves
& widen \$3.5M**

**US 60, Flying V, mp 302-311,
Pavement pres**

2018 Projects

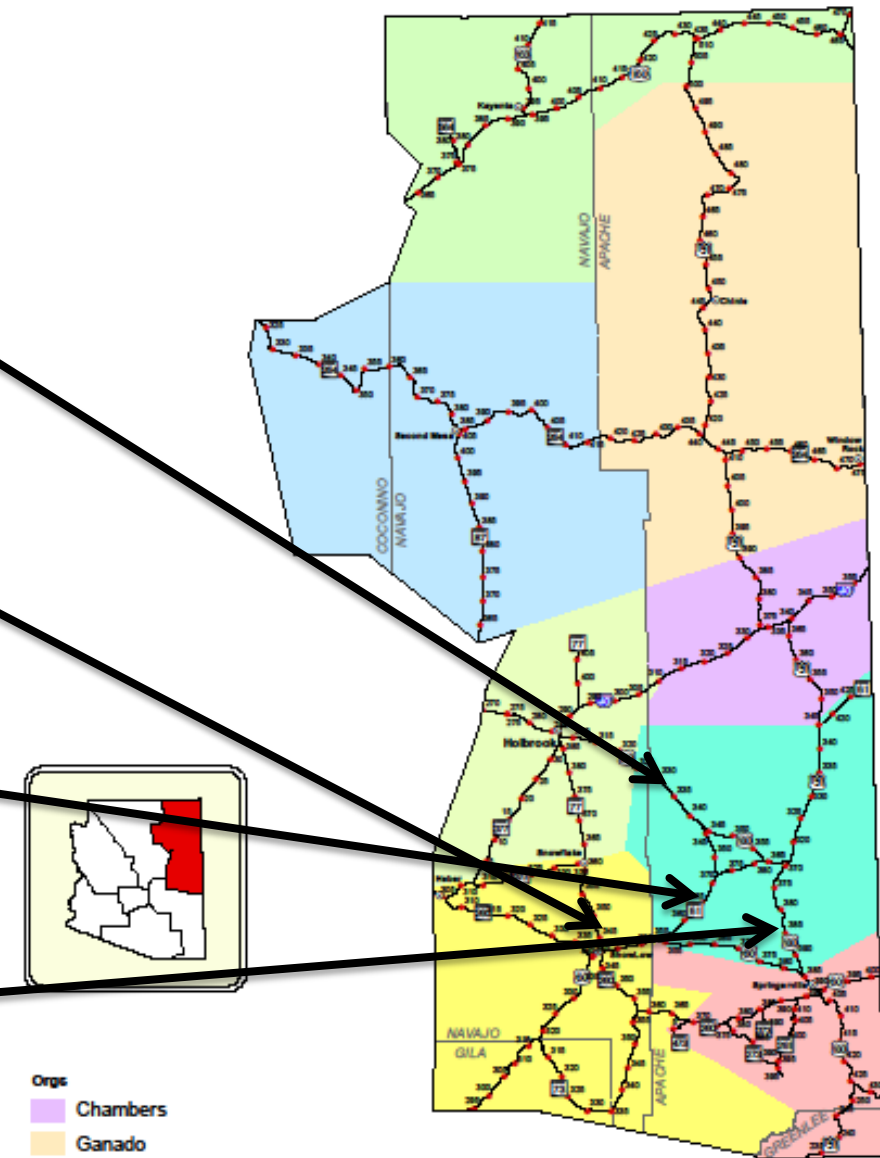
**US 180, Milky wash bridge,
MP 331, deck rehab &
scour \$ 250K**

**US 60, Showlow-40th Street,
mp 342-344, widen
roadway \$6.0M**

**SR 61, East of Concho, mp
362-367, pavement pres
\$3.1M**

**US 180, generating station rd-
Jct 60, mp 386-394
pavement pres \$5.3M**

ADOT Engineering and Maintenance District Northeast



- Orgs
- Chambers
 - Ganado
 - Holbrook
 - Kayenta
 - Keams Canyon
 - Show Low
 - Springerville
 - St. Johns
- Cities and Towns
● Milepost
— Highway System
— County Boundary

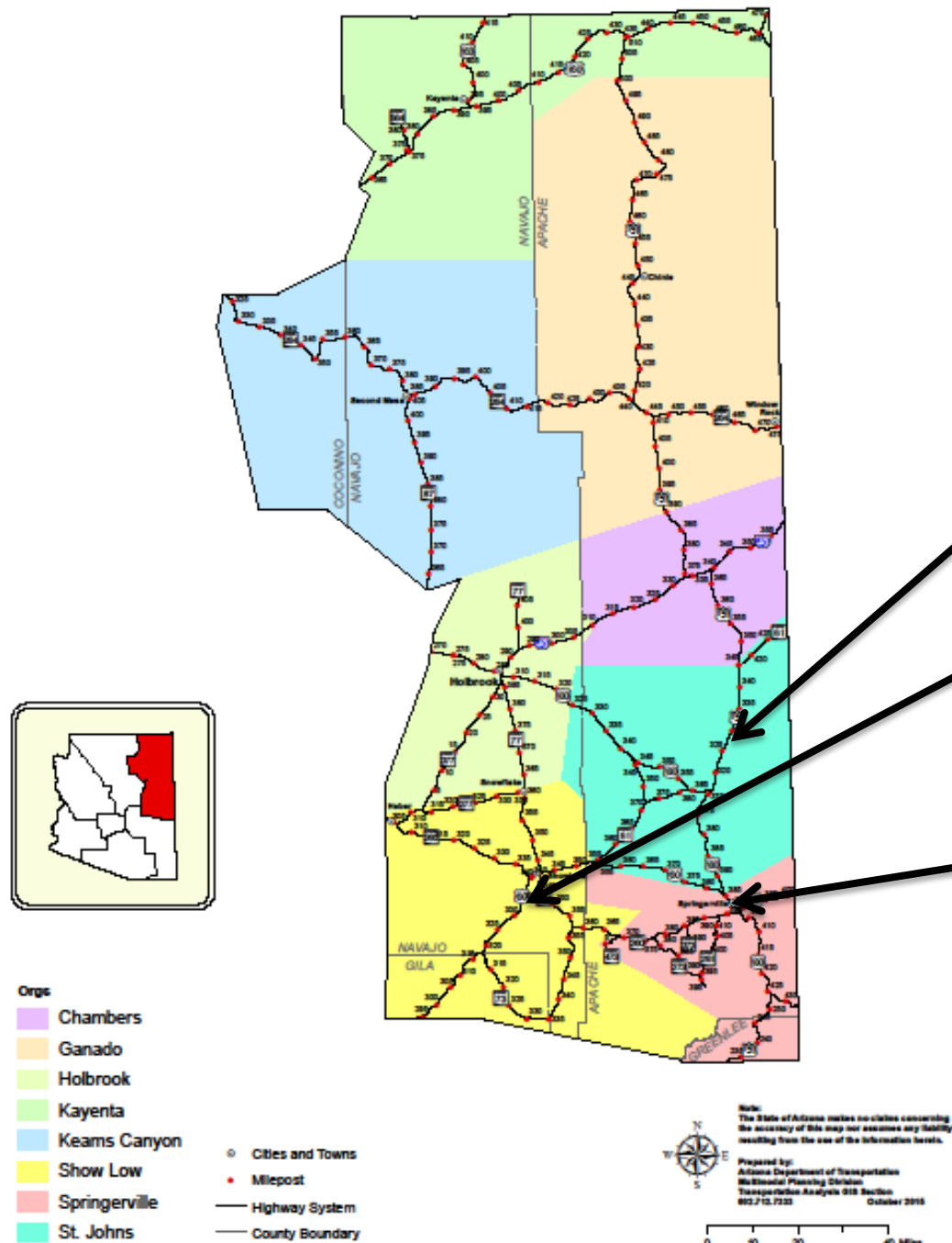
Note:
The State of Arizona makes no claims concerning
the accuracy of this map nor assumes any liability
resulting from the use of the information herein.

Prepared by:
Arizona Department of Transportation
Multimodal Planning Division
Transportation Analysis GIS Section
803.712.7332 October 2018

0 10 20 40 Miles

2018 Projects

ADOT Engineering and Maintenance District Northeast



**US 191, Cemetary rd-
generating sta Rd, MP 317-
320 reconstruct roadway,
\$2.0M**

**US 60 Showlow-East, enhance
and traffic management
\$527K**

**SR 260 Little Colorado River
Bridge, MP 394, Bridge
replacement, \$3.5M**

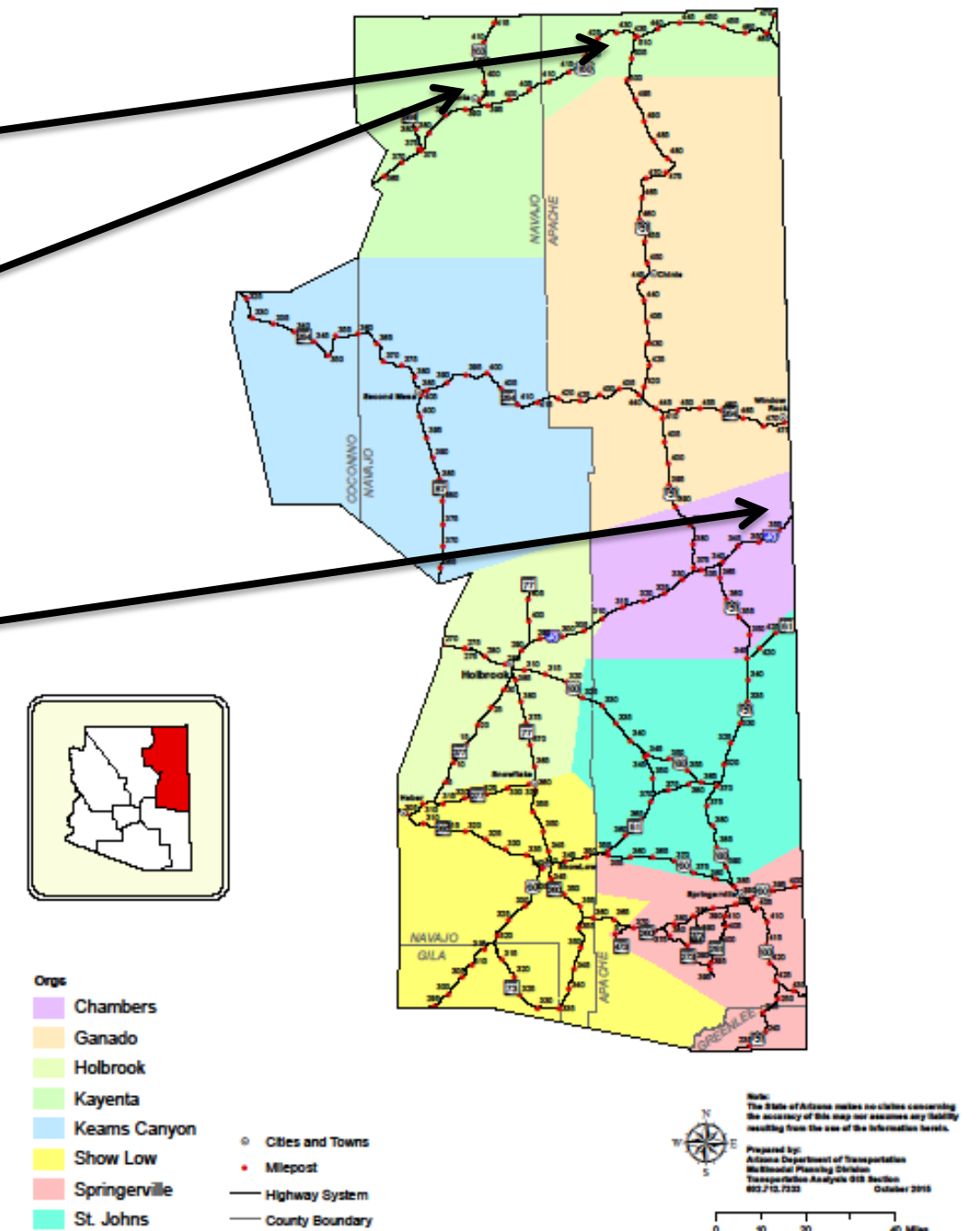
2019 Projects

**US 160, Chinle wash Bridge,
MP 429, bridge rehab \$4 M**

**US 163, Laguna Wash bridge
MP 396, Bridge replacement
\$ 9.0M**

**I-40, Painted Cliffs rest area &
Meteor Crater rest area,
Rehab, \$3.2 M**

ADOT Engineering and Maintenance District Northeast



Thank You!

