

# State Transportation Board Meeting

July 20, 2018  
Show Low.

Northeast District  
Matt Moul  
District Engineer

# District Management

Assistant DE (North).....*Ed Wilson*

Assistant DE (South).....*Vacant*

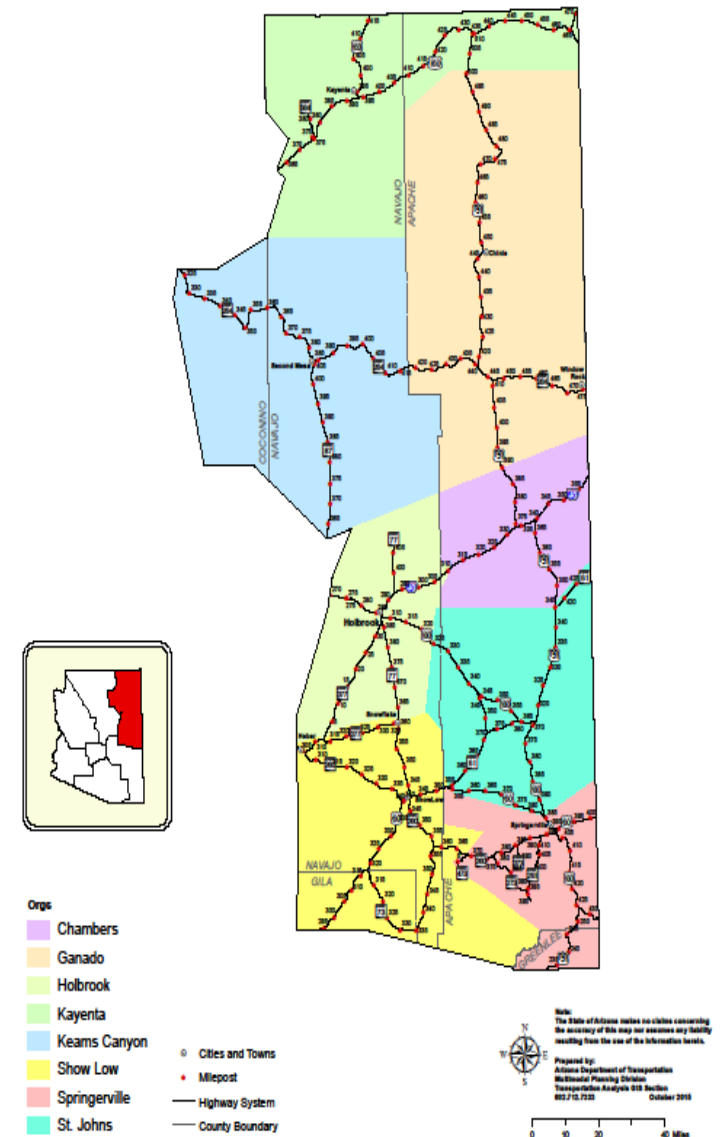
Development Engineer.....*Vacant*

Senior RE Show Low.....*Randy Routhier*

Senior RE Holbrook.....*Carl Ericksen*

Resident Engineer.....*Karlis Yazzie*

## ADOT Engineering and Maintenance District Northeast



# Completed Projects

US 160, mp 420, Laguna Wash Bridge,  
Scour retrofit, \$620K

SR 264, Burnside Jct-Fish Wash,  
widening, pavement pres, bridge  
replacement, \$7.73M

I-40 Rock fall mitigation

SR 61, East of Concho, mp 362-367,  
pavement pres \$3.1M



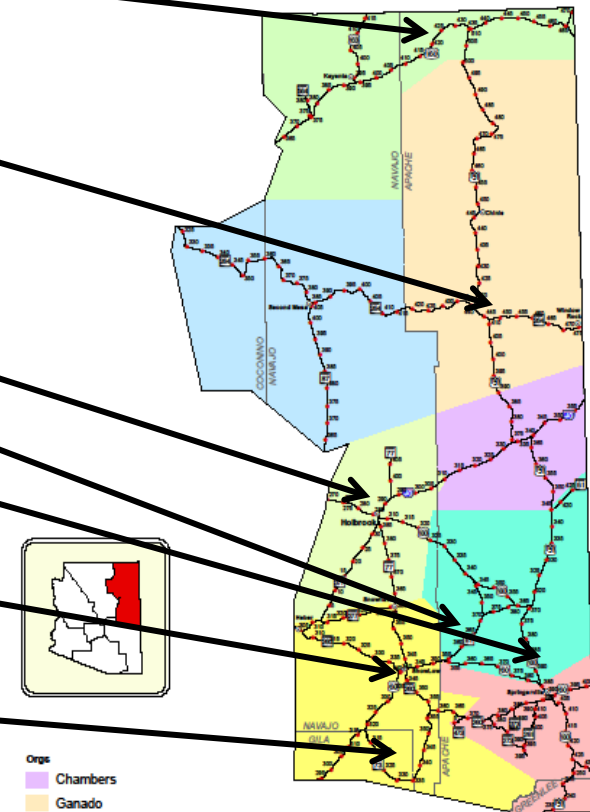
US 180, generating station rd-Jct 60,  
mp 386-394 pavement pres \$5.3M

US 60, Forest boundary-Showlow,  
Slurry Seal \$1.65M

SR 73, Fort Apache-Locust street,  
Pavement pres, \$7M

SR 73, White river ped crossings

ADOT Engineering and Maintenance District  
Northeast





# Burnside Jct-Ganado, Phase 3 of 3

- \*HSIP (safety)funding

- \*Pavement Preservation funding

- \*Bridge replacement funding



2017/05/22



Large Multi plate pipes



Subgrade replacement



# Ganado Wash Bridge





# I-40 Rock fall project









US 160, Laguna Creek Before

2017/04/13





# Laguna creek after erosion protection installed



2017/07/12





**SR 73 in Whiteriver**



**City Of Show Low, local  
Government project**




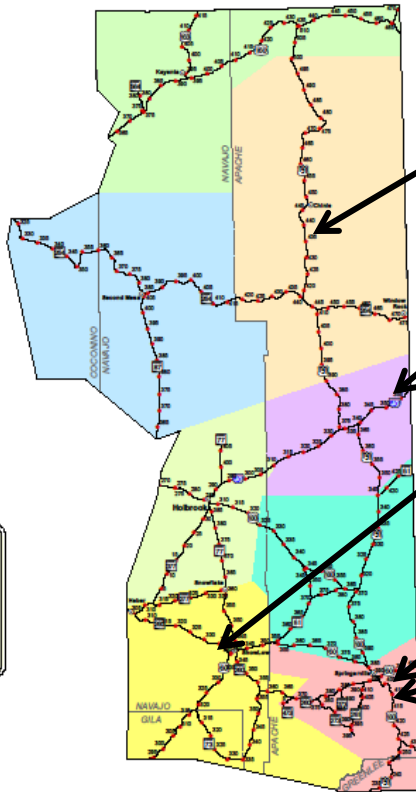
# Recently completed Projects

## ADOT Engineering and Maintenance District

### Northeast



- Orgs
- Chambers
  - Ganado
  - Holbrook
  - Kayenta
  - Keams Canyon
  - Show Low
  - Springerville
  - St. Johns
- Cities and Towns  
• Milepost  
— Highway System  
— County Boundary



**US 191, MP 436- Chinle, Pavement pres, \$4.6 M**

**I-40, Allentown-New Mexico state line, Pavement pres, \$5.5M**

**SR 260 Cheney ranch loop-Bison ridge Tr. Shoulder widening, \$1.4M**

**US 180, Rodeo grounds-Carillo crossing, Chip Seal, \$685K**

**US 180, Correjo crossing to FH 275, Pavement pres, \$4.1M**



# Recent and Current Projects

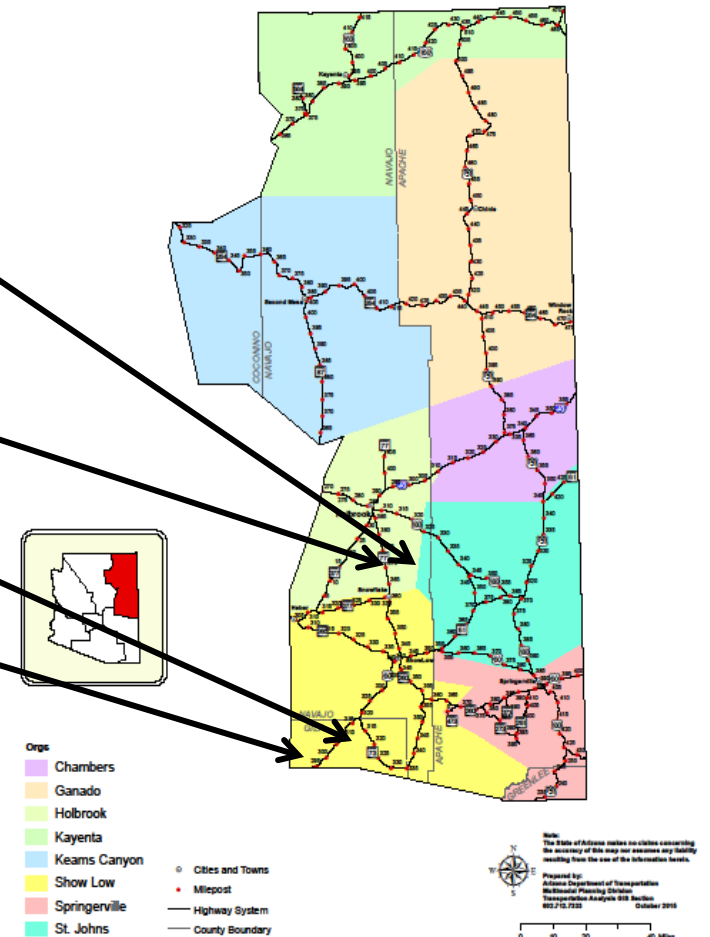
**Woodruff-Snowflake Bridge, over the Little Colorado river, rehab \$761K**

**SR77, Cotton wood wash-MP 373, Pavement pres, \$1.3M**

**US 60, mp 302-311, Pavement pres. \$6M 35% complete**

**US 60, San Carlos Apache line to MP 302, Chip seal, \$1.5M**

## ADOT Engineering and Maintenance District Northeast



# Recent and Current Projects

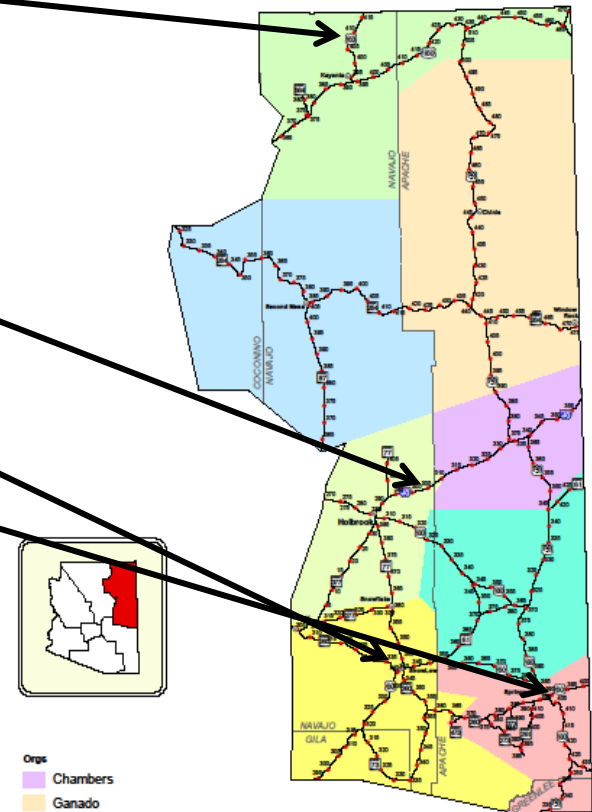
**US 163 Little Capitan Valley  
\$3.35M. 40% complete**

**I-40, Adamana TI, Drainage  
improvements, \$780K**

**US 60, Showlow-40<sup>th</sup> Street, mp 342-  
344, widen roadway  
\$6.0M 95% complete**

**Coconino St-Mtn Ave, Local Gvmt  
\$40K**

**ADOT Engineering and Maintenance District  
Northeast**



**Orgs**

- Chambers
- Ganado
- Holbrook
- Kayenta
- Keams Canyon
- Show Low
- Springerville
- St. Johns

**Legend**

- Cities and Towns
- Milepost
- Highway System
- County Boundary

**Note:**  
The State of Arizona makes no claims concerning  
the accuracy of this map nor assumes any liability  
resulting from the use of the information herein.

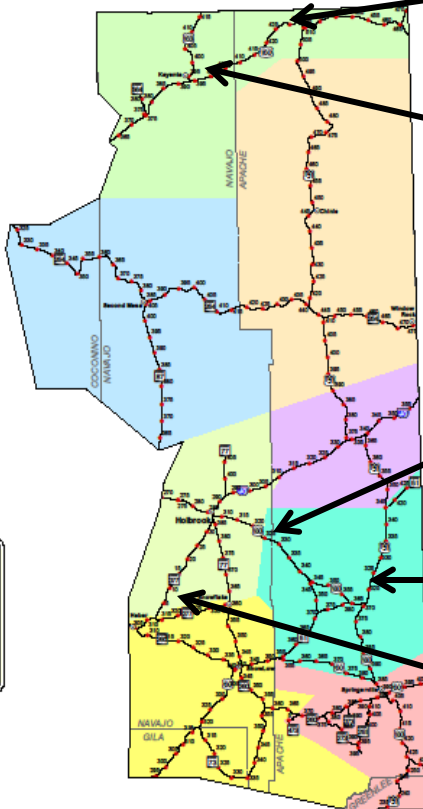
Prepared by:  
Arizona Department of Transportation  
Multimodal Planning Division  
Transportation Analysis and Planning Section  
09/27/15, 12:25 October 2015

0 10 20 40 Miles



# 2018 Projects

ADOT Engineering and Maintenance District  
Northeast



Origins

- Chambers
- Ganado
- Holbrook
- Kayenta
- Keams Canyon
- Show Low
- Springerville
- St. Johns

● Cities and Towns  
 ● Milepost  
 — Highway System  
 — County Boundary



Note:  
 The State of Arizona makes no claim concerning  
 the accuracy of this map nor assumes any liability  
 resulting from the use of the information herein.  
 Prepared by:  
 Arizona Department of Transportation  
 Regional Planning Division  
 Transportation Analysis Unit  
 602.715.7225 October 2018

0 10 20 40 Miles

US 160, Chinle wash Bridge, MP  
429, bridge replacement  
\$4.7M 14% complete

US 163, Laguna Creek bridge MP  
396, Bridge replacement \$  
9.5M

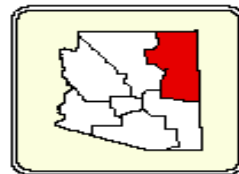
US 180, Milky wash bridge, MP  
331, deck rehab & scour  
\$894K 40% complete

US 191, Cemetery Rd-generating sta  
Rd, MP 317-320 reconstruct  
roadway, \$4.5.0M 25% complete

SR 377, reconstruct curves, MP 0-34.  
\$3.5M

## ADOT Engineering and Maintenance District Northeast


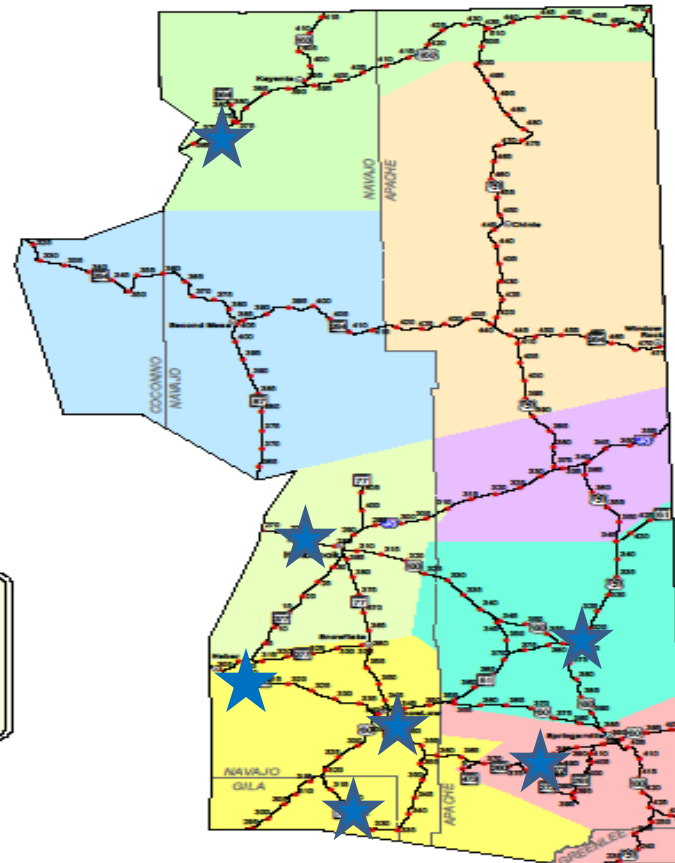
# 2019-2021 Pavement Projects



### Colors

- Chambers
- Ganado
- Holbrook
- Kayenta
- Keams Canyon
- Show Low
- Springerville
- St. Johns

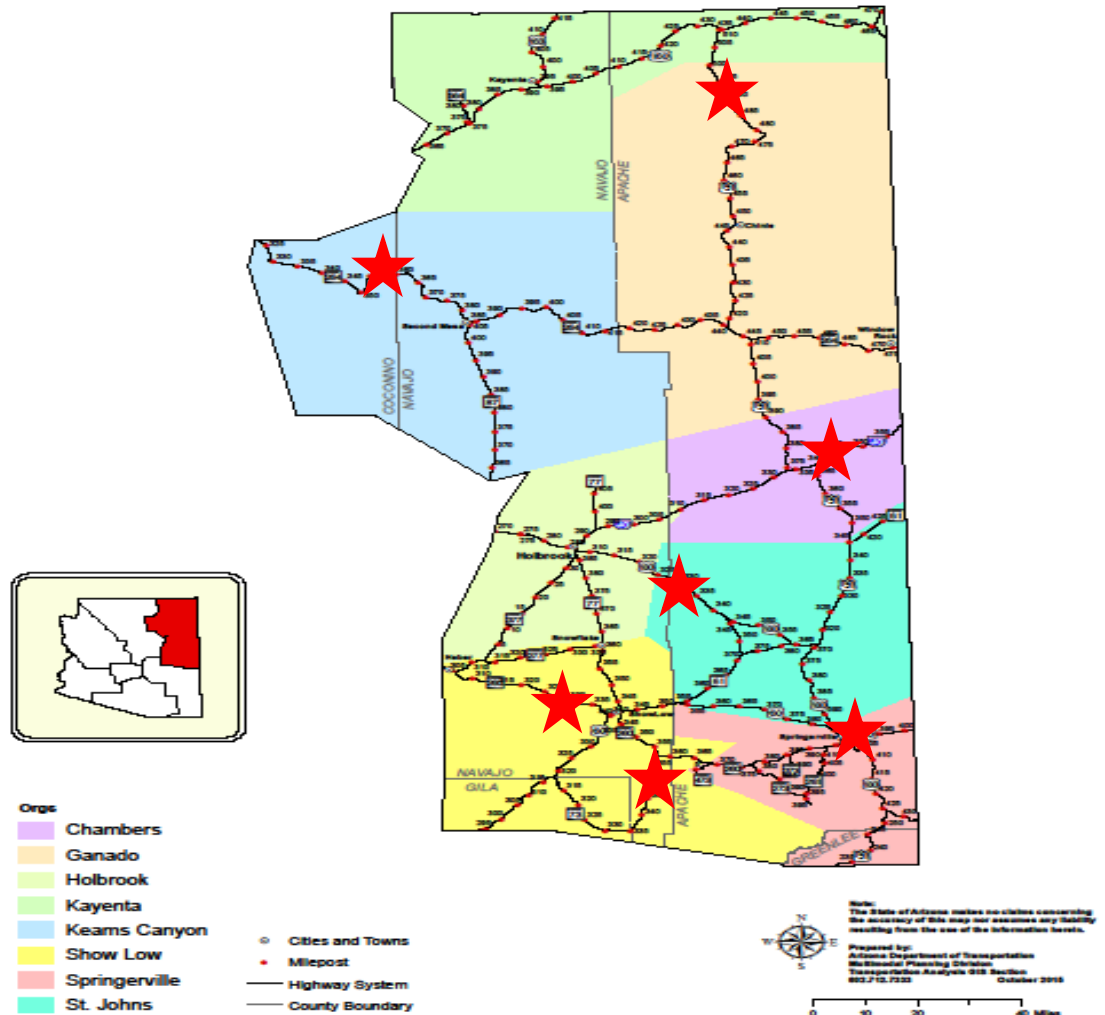
- Cities and Towns
- Milepost
- Highway System
- County Boundary





# 2019-2021 Bridge Projects

## ADOT Engineering and Maintenance District Northeast



Safety Improvement study

**Chinle To Many Farms**

US 191

MP 440-470



## Roadway Characteristics

### Additional Comments

# I-40 at Joseph City flooding Last night





# Thank you!

