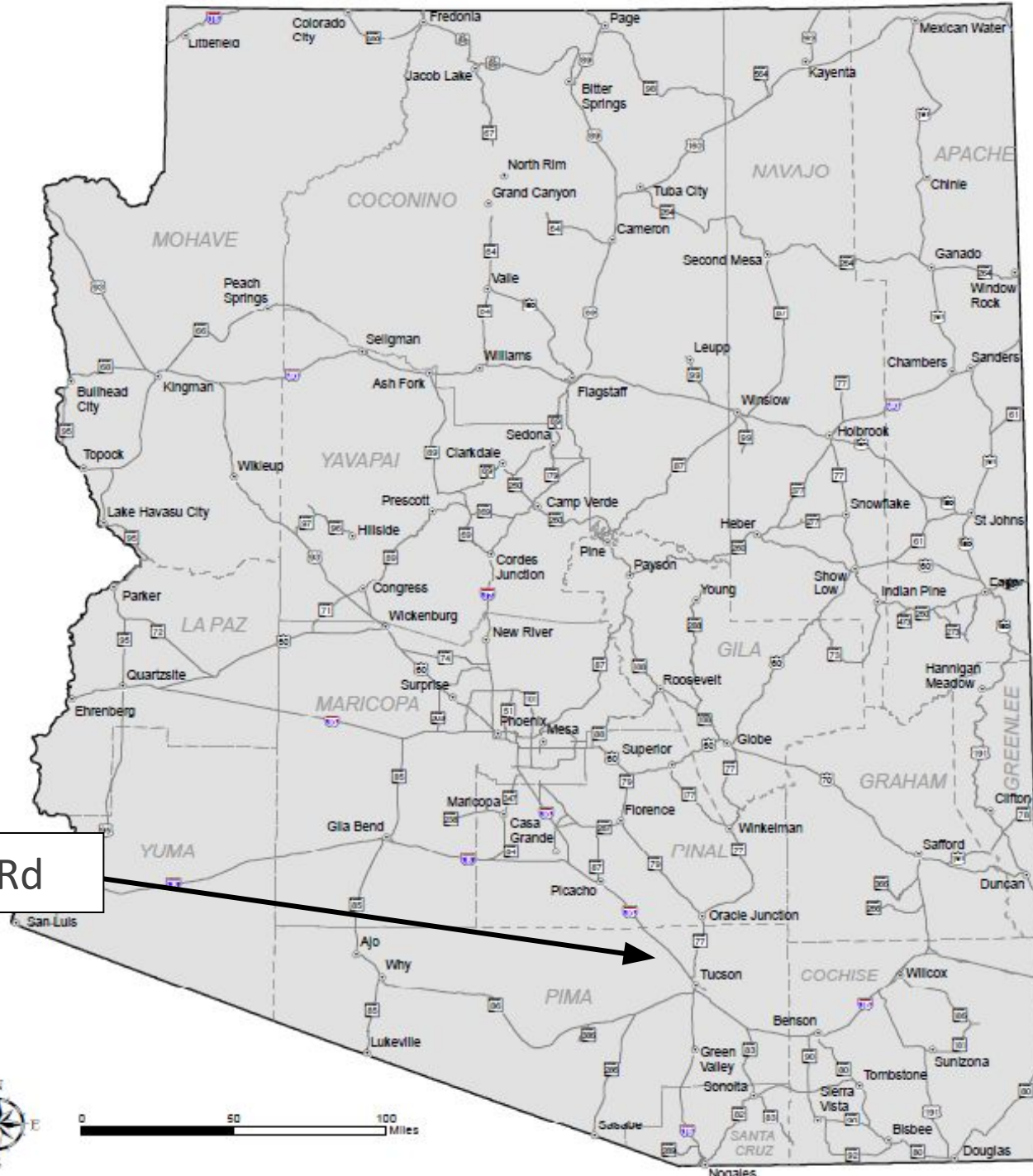



New Projects

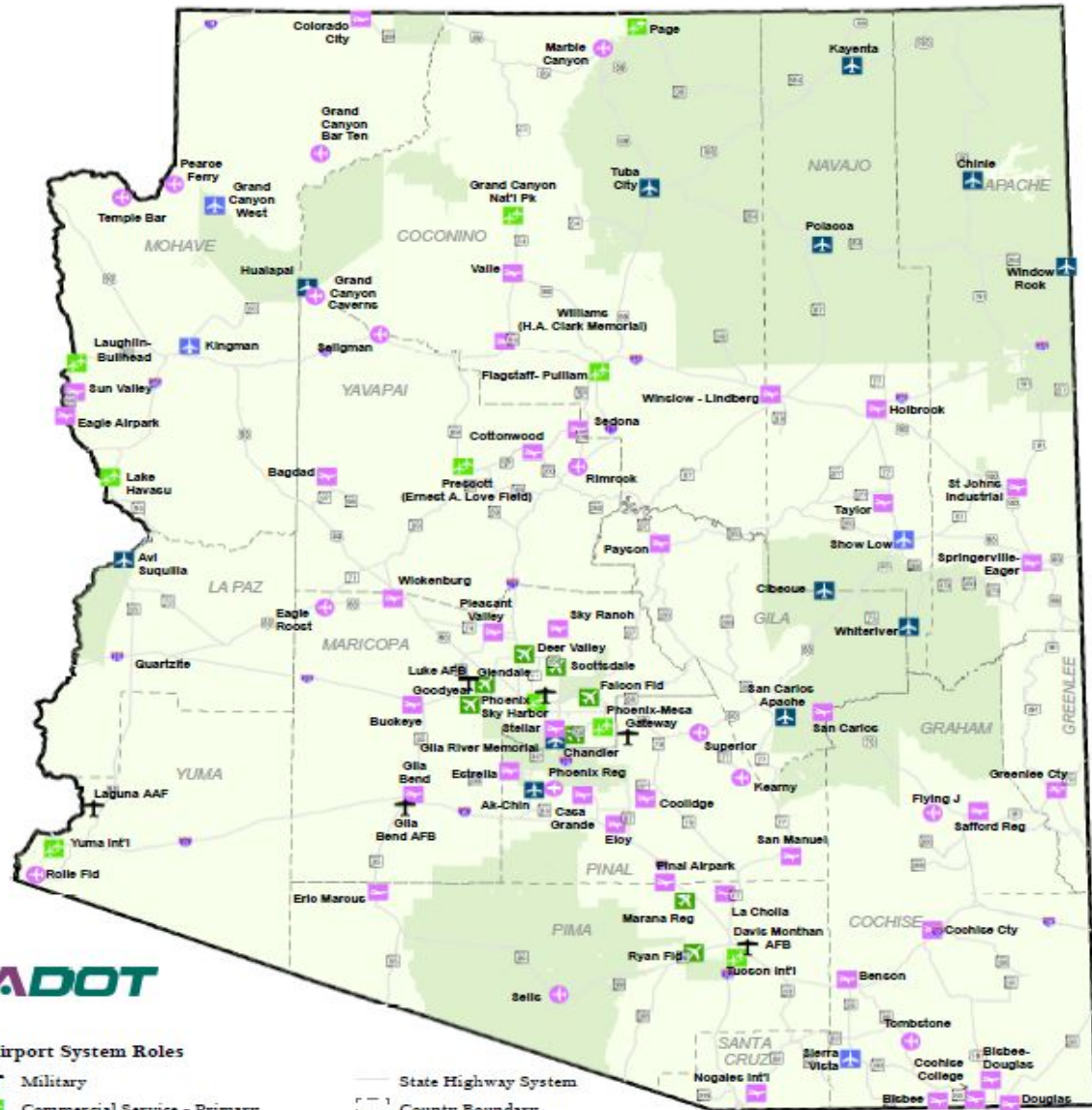


6a: I-10, Wymola - Ina Rd



Airport Project

6b: State/Local Program (SL)



Airport System Roles

- Military
- Commercial Service - Primary
- Commercial Service - Other
- Future Airports
- General Aviation - Public Use Airports
- General Aviation - Public Secondary Use
- Native American Airports
- Reliever Airports

- State Highway System
- County Boundary
- Indian Reservations



Note:
The State of Arizona makes no claim concerning the accuracy of this map nor assumes any liability resulting from the use of the information herein.
Prepared by:
Arizona Department of Transportation
Multimodal Planning Division
Transportation Analysis GIS Section
606.TIA.0222 April 2012