

# State Transportation Board Meeting

## Northcentral District Project Update

**Brenden Foley**  
**Northcentral District Administrator**

**April 21, 2023**

# OPERATIONS



**SR67 SNOW REMOVAL**



**US89 FLOOD RESPONSE**

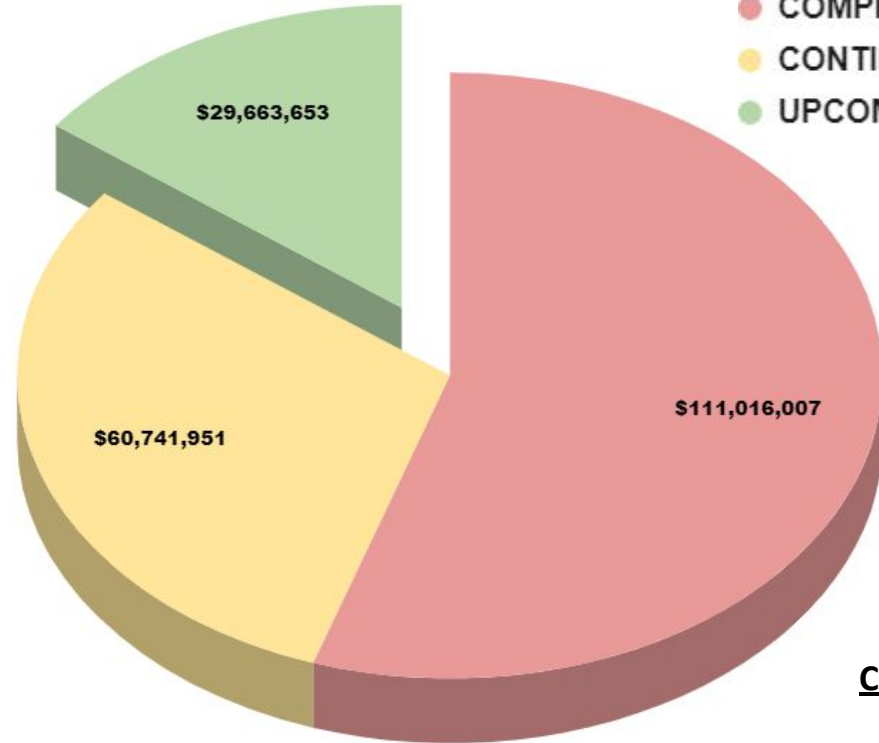


**POTHOLE PATCHING**



# CONTINUING VS. UPCOMING PROJECTS

- COMPLETED PRIOR SEASONS
- CONTINUING CONSTRUCTION FROM PRIOR SEASONS
- UPCOMING PROJECTS THIS SEASON



CONSTRUCTION DOLLARS STARTED PRIOR SEASONS AND CARRYING OVER TO THIS SEASON

**\$171,757,958**

COMPLETED PRIOR SEASONS

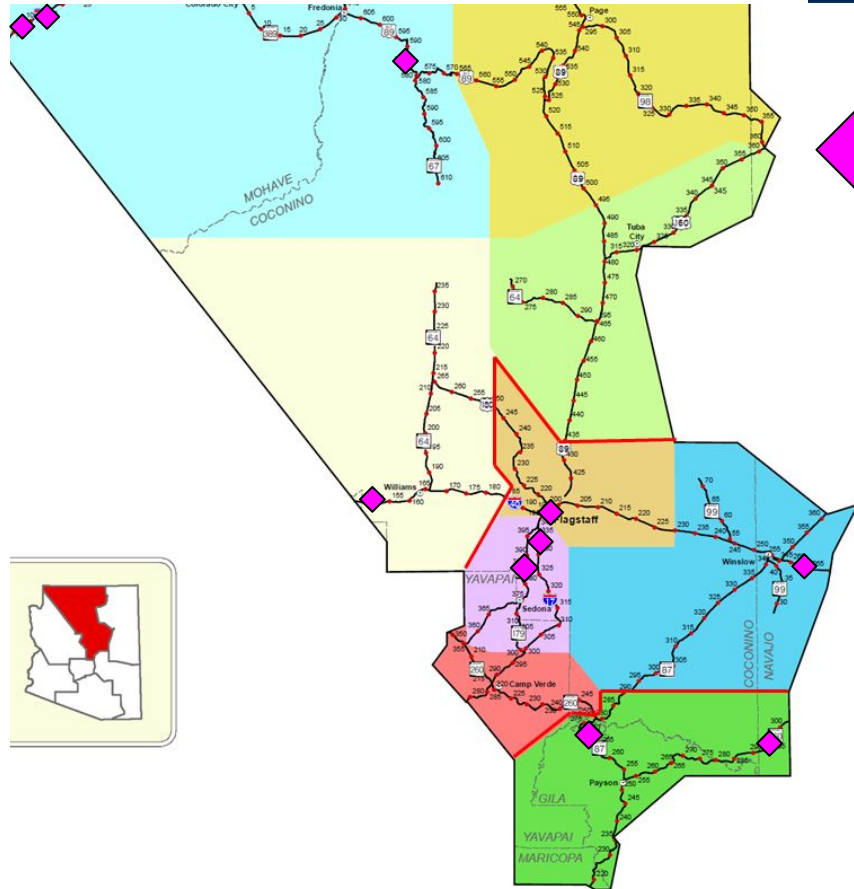
**65%**

REMAINING THIS SEASON

**35%**

CONSTRUCTION DOLLARS CONTINUING OR STARTING THIS SEASON

**\$90,405,604**



## CONTINUING CONSTRUCTION FROM CY21

- I-40, I-17 to Walnut Canyon Pavement Pres \$16.6m
- I-40, East of Ash Fork to Devil Dog Rd \$8.0m
- I-40, East of Winslow \$5.7m
- I-17 SB, I-40 to County Line \$35.0m
- I-15, Black Rock TI \$1.6m
- I-15, Virgin River Bridge #1 Replacement \$56.0m
- US89A, Jacob Lake toward Fredonia \$8.1m
- SR260 Shoulder Widening \$25.0m
- SR87, North of Pine to SR260 Shldr Widening \$4.7m
- SR89A, Pumphouse Wash Bridge \$11.1m
- TOTAL \$171.8m

# CONTINUING CONSTRUCTION PROJECTS

I-17 SB, I-40 to Coconino County Line



# CONTINUING CONSTRUCTION PROJECTS

I-40, East of Ash Fork to Devil Dog Rd



# CONTINUING CONSTRUCTION PROJECTS



I-40, I-17 to Walnut Canyon



# CONTINUING CONSTRUCTION PROJECTS



SR89A, Pumphouse Wash Bridge,  
Rockfall Mitigation, and Erosion  
Control





# CONTINUING CONSTRUCTION PROJECTS

SR260 Shoulder Widening



# CONTINUING CONSTRUCTION PROJECTS



**I-15 Virgin River Bridge #1 Replacement**

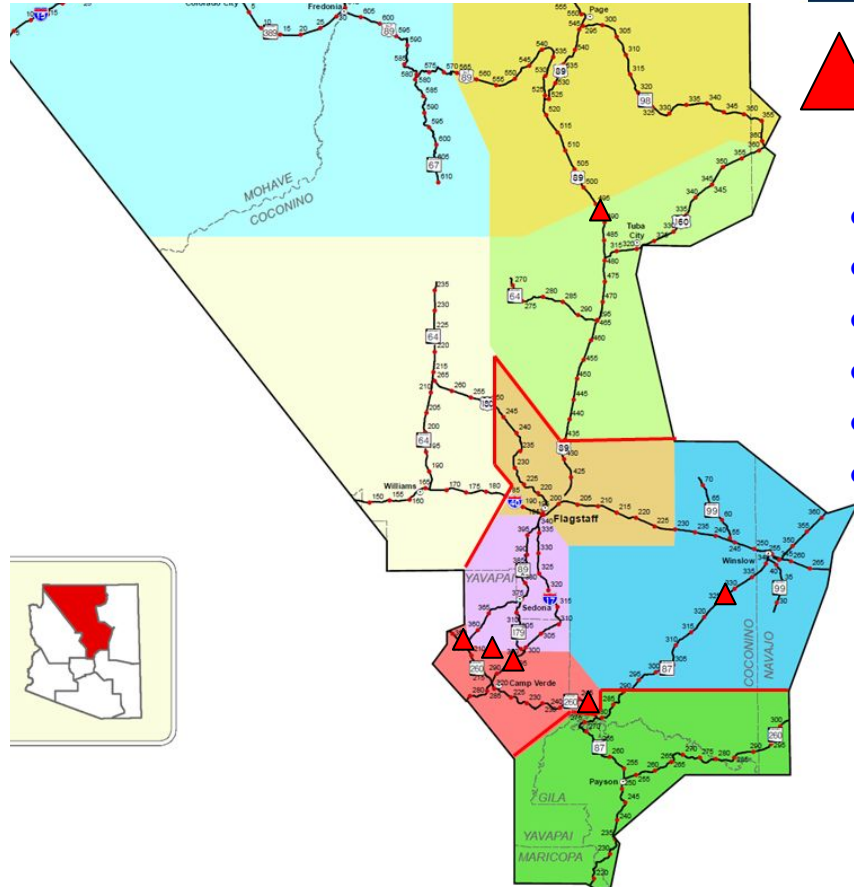
## UPCOMING PROJECTS FOR CY23 (to date)



### DESCRIPTION

### PROGRAM \$

- **Cornville Rd, Shoulder Widening & Rumble Strip** **\$4.0m**
- **McGuireville Rest Area Rehabilitation** **\$4.2m**
- **Tree Removal (SR87, SR179, and SR260)** **\$4.6m**
- **Wash-Moenkopi-Five Mile Wash Bridges Rehab** **\$2.6m**
- **SR 89A, Main St to Verde River Bridge Pvmt Pres** **\$4.2m**
- **US89, Timberline Trail to Deadman Flat Road** **\$10.1m**
- **TOTAL** **\$19.6m**



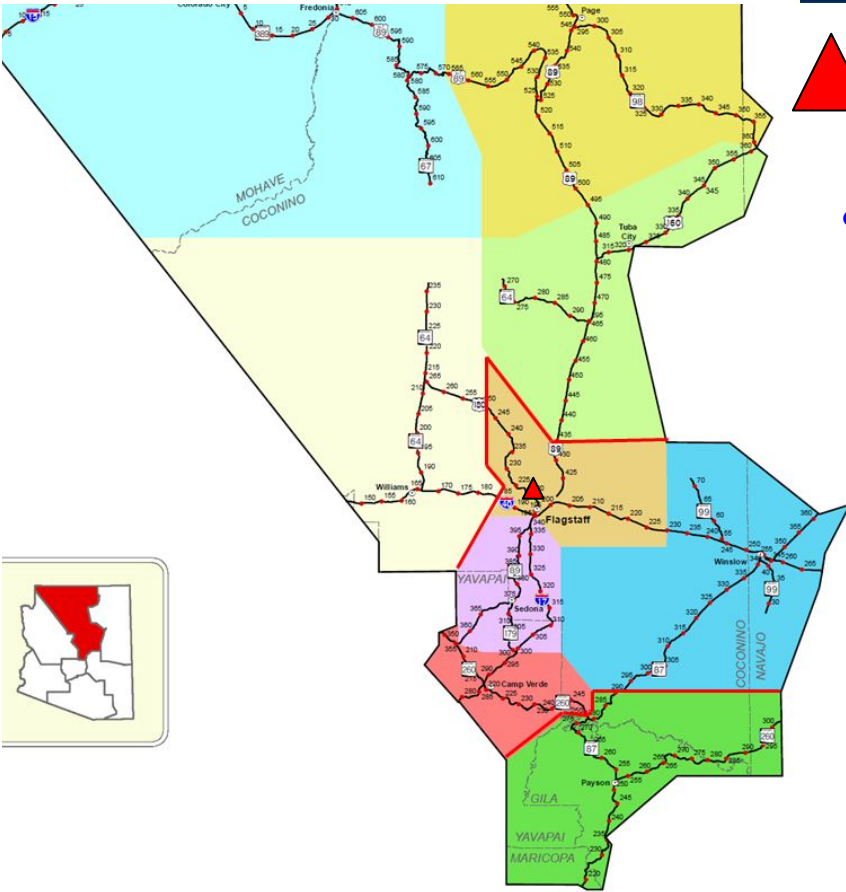
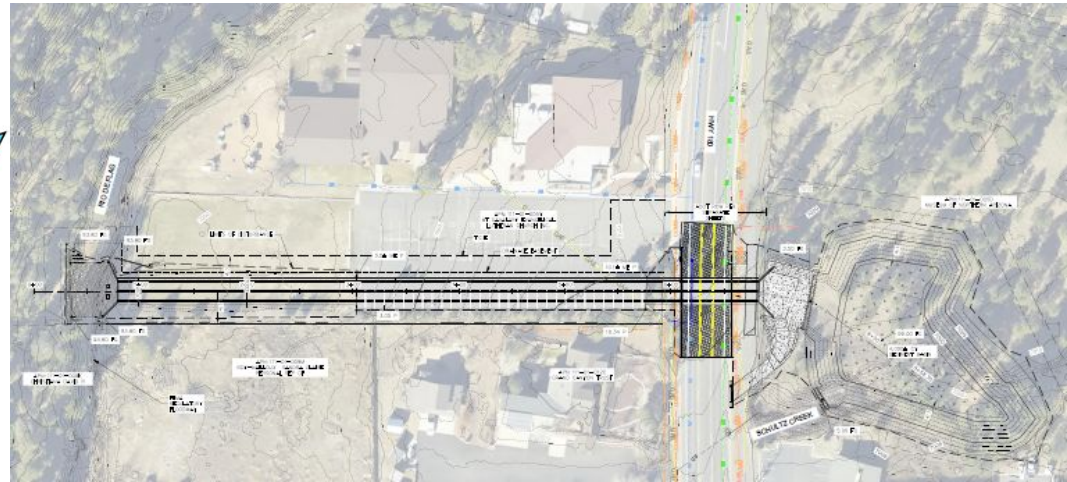
## POTENTIAL FUTURE PROGRAMMING

- US180 Box Culvert Crossing
- TOTAL

PROGRAM \$

\$tbd

\$tbd



Please visit us at:

<https://azdot.gov/projects/northcentral-district-projects>

A large overhead electronic road sign with a black background and yellow text. It displays travel times in minutes to two destinations: Flagstaff and Payson. The sign is supported by two curved metal posts.

Destination	Minutes
MINUTES TO FLAGSTAFF	62
PAYSON	105

A photograph of a multi-lane highway under construction. In the foreground, a large white semi-truck is driving away from the camera. The road is flanked by orange and white striped construction barriers. In the background, there are construction vehicles and equipment. The sky is clear and blue. The text 'Thank You!' is overlaid in large black font at the bottom center of the image.

# Thank You!