

Director's Report

March 15, 2024 — Casa Grande


Jennifer Toth

Director

Arizona Department of Transportation

Strategic Highway Safety Plan


- **Vision:** Creating a shared responsibility so everyone arrives safely home.
- **Goal:** Reduce life-altering traffic crashes 20% by 2030.



Strategic Highway Safety Plan

Emphasis areas—

- Human Behavior
- Intersections
- Lane Departure
- Vulnerable road users
- Tribal



Strategic Highway Safety Plan

Public and stakeholder outreach

- In-person and virtual meetings.
- Safety workshops, fact sheets and tribal engagement meetings.



- Feedback also will be collected by email, phone and mail.



SR 347 Projects: Cost & Schedule

SR 347 Pavement Rehabilitation

Design underway

Estimated construction cost: \$26M

Estimated advertisement: Spring 2026

Riggs Rd /SR 347 Traffic Interchange

Study underway

Estimated construction cost: \$50M

Estimated advertisement: Fall 2026

SR 347 Widening I-10 to Maricopa city limits

Design underway

Estimated construction cost: \$229M

Not funded for construction

Mammoth Way Intersection* Casa Blanca Rd Intersection

Design underway

Estimated construction cost: \$19M

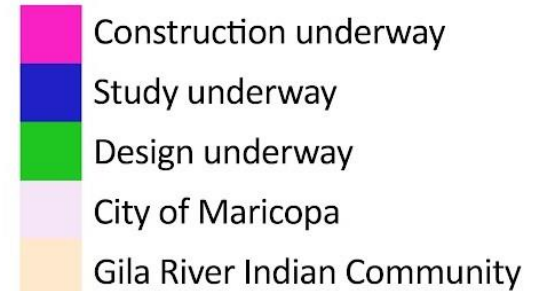
Estimated advertisement: Early 2025

SR 347 Widening Project Maricopa city limits to Smith Enke Rd

Construction underway

Construction cost: \$7.2M

Anticipated completion: June 2024



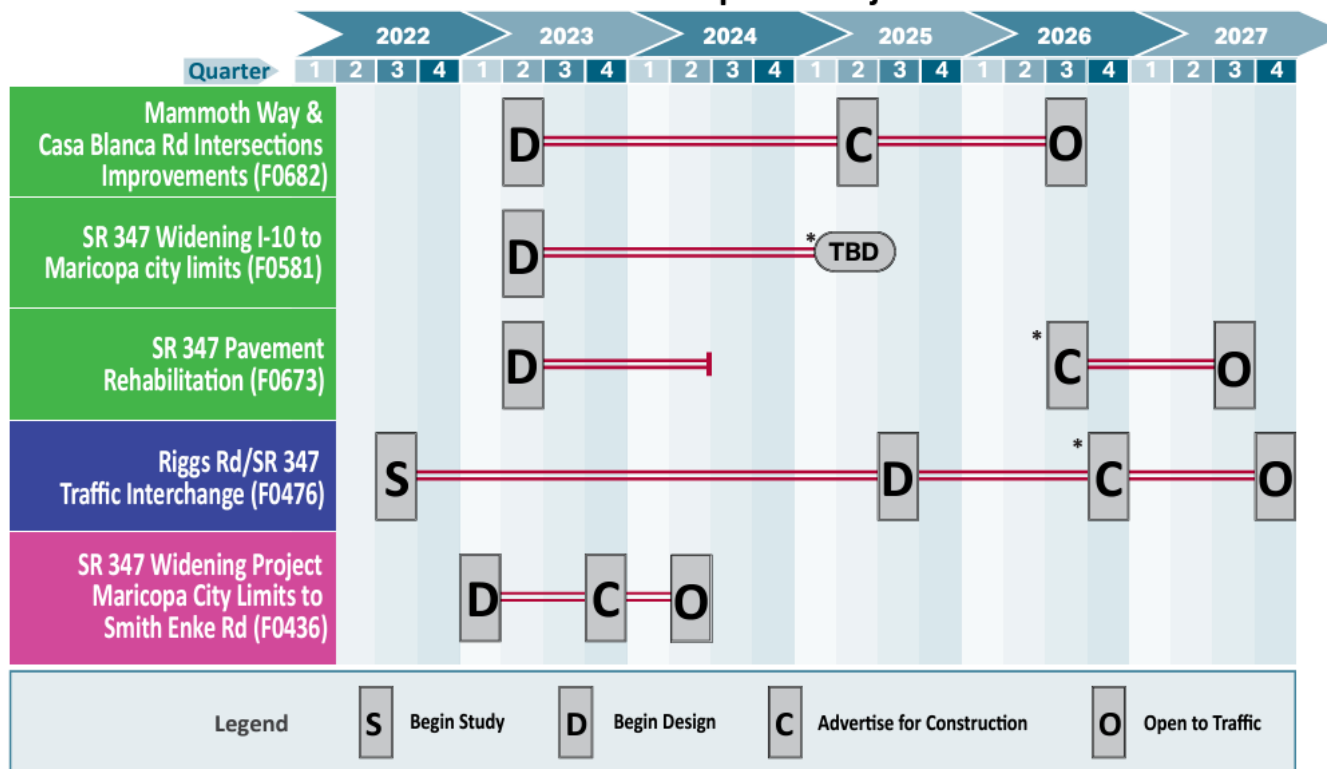
Map not to scale

*Mammoth Way is also known as Cement Plant Access Road

ADOT

23-815481

SR 347 Corridor - Anticipated Project Schedules



Updated: March 6, 2024

* Subject to Funding Availability

I-10 widening project

Schedule

Gila River bridges — construction starts this April.

Gila River to SR 87 — design is 95%; construction to begin mid-2025.

Northernmost segment — construction expected to start in late 2025.

- Met this week with FHWA to kick off the development of the grant agreement.
- ADOT expects to sign the FONSI in April.



Name-a-Snowplow Contest



Thank you!