

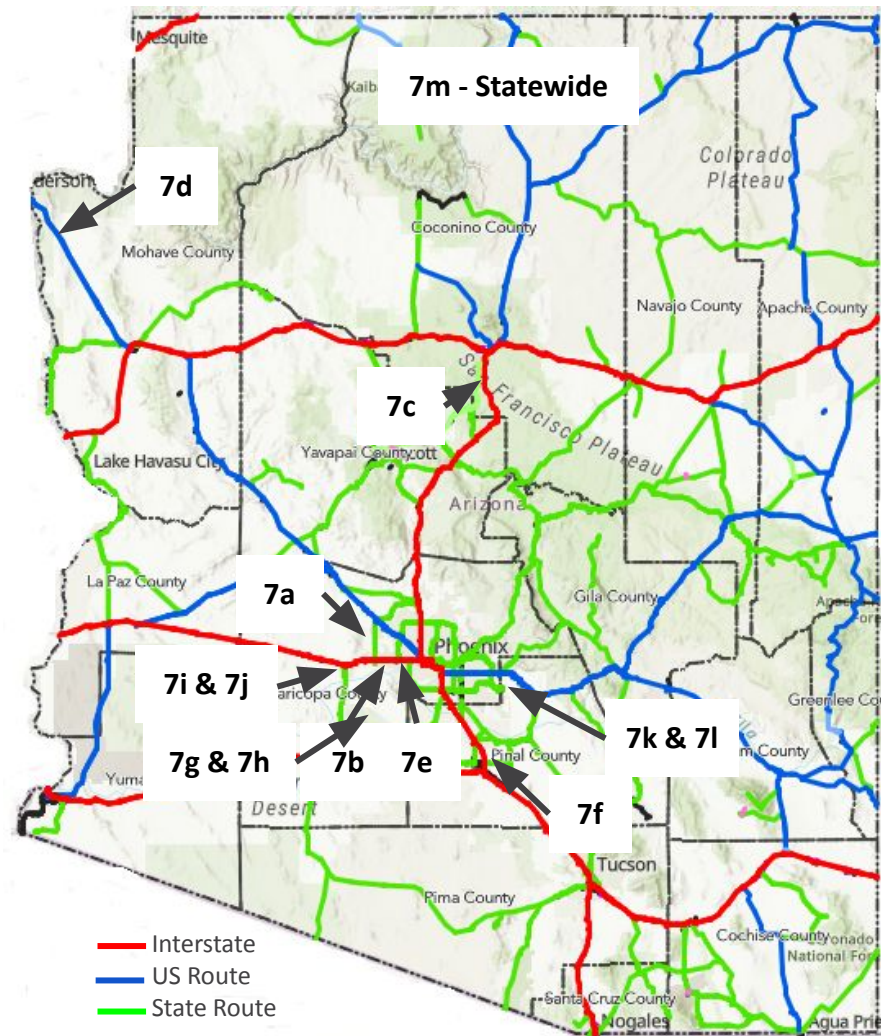
Priority Planning Advisory Committee (PPAC)

State Transportation Board
May 16, 2025

Iqbal Hossain
Deputy Director
Multimodal Planning Division

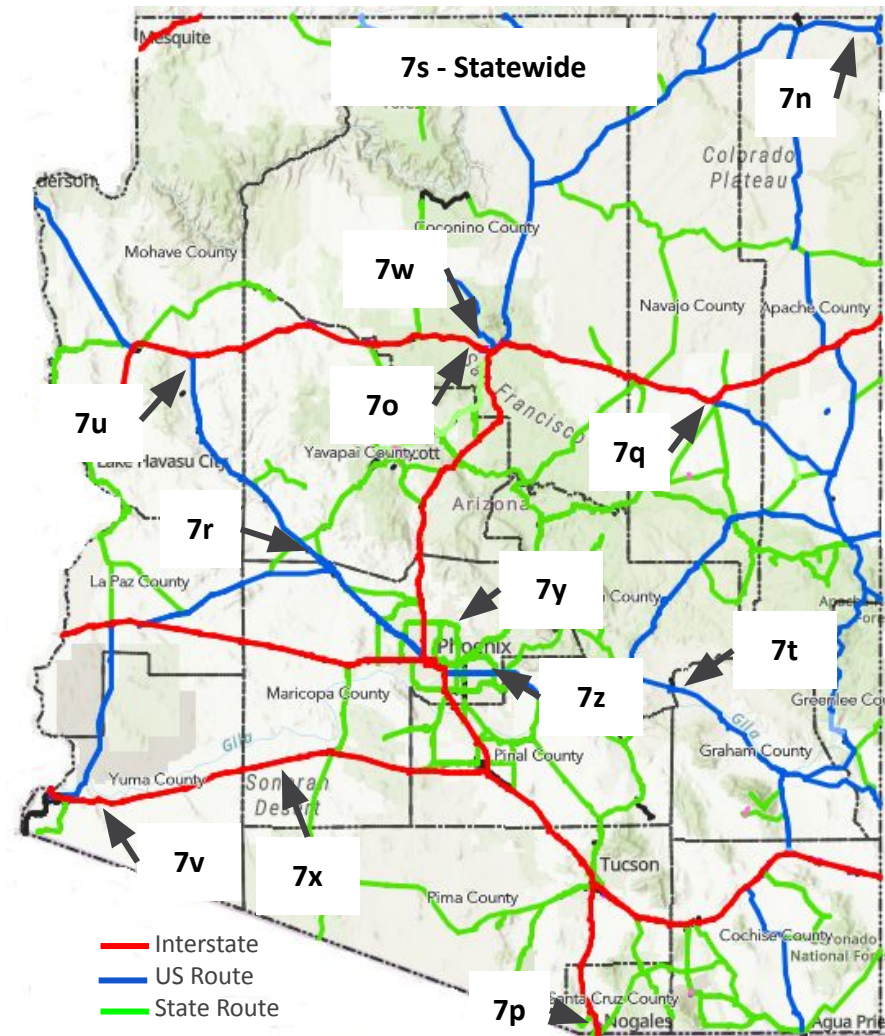
Project Modifications

Item #	Page #	Project Name
7a	408	SR 303L: Peoria Ave to Sonoran Desert Pkwy
7b	410	I-10: Verrado Way to 99th Ave
7c	412	I-17: Sunset Point to SR 69
7d	414	US 93: W Tony Ave to W Rocky Point Ave
7e	416	SR 101L & I-10 System Interchange
7f	418	City of Casa Grande; Florence Blvd and Colorado St
7g & 7h	421	SR 30, Tres Rios
7i & 7j	427	SR 85: Warner St Bridge
7k & 7l	431	SR 24: SR 202L to Meridian Rd, Phase 2
7m	435	Transfer of Remaining 2025 Subprogram Funds



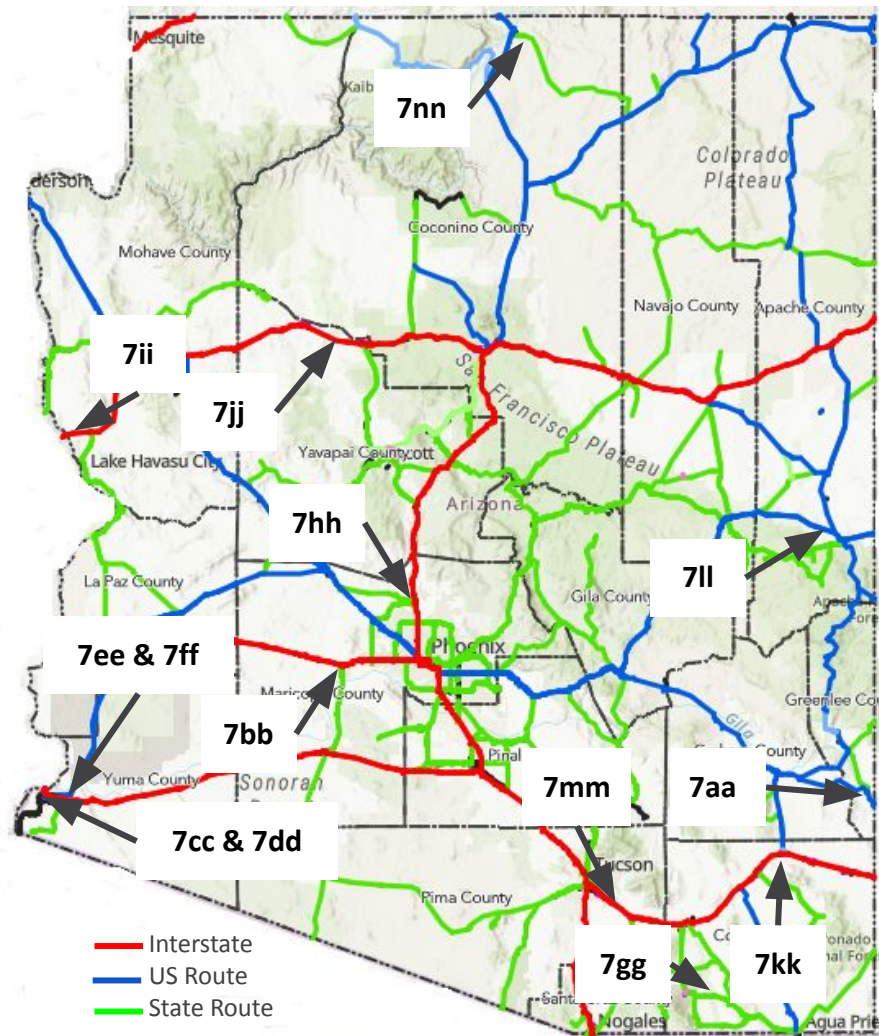
New Projects

Item #	Page #	Project Name
7n	438	US 160: MP440 to County Road 471
7o	440	I-40: Bellemont to A1 Mountain Rd
7p	442	SR 19B: International Border to Mariposa / SR 189
7q	444	I-40: Dennison to Navajo County Line
7r	446	US 93: Vista Royale
7s	448	Standar Specifications 2025
7t	450	US 70: Medicine Way to MP 275.7
7u	452	US 93: I-40 to Blake Ranch Rd
7v	454	I-8: Foothills Blvd to Dome Valley
7w	456	I-40: Riordan Br to I-17
7x	459	I-8: Paloma Rd to SR 85
7y	461	I-10: Stack to Split
7z	463	SR 202L: SR 51 to Priest



New Projects

Item #	Page #	Project Name
7aa	465	I-10: San Simon to NM State Line
7bb	467	I-10: Warner to Riggs DMS Back of Queue Warnings
7cc & 7dd	469	3rd Street Bridge at East Main Canal
7ee & 7ff	473	B Canal Bridge
7gg	477	SR 80: N Juniper Flats Rd to Lowell Traffic Circle
7hh	479	SR 303L: 51st Ave to I-17
7ii	481	I-40: Lake Havasu TI to Illavar Wash
7jj	483	I-40: Seligman TI to MP 132
7kk	485	I-10: N Gold Gulch Rd to W Buckeye Apache Rd
7ll	487	US 60: Wildcat Creek to US 180
7mm	489	I-10: MP 274.5 to SR 83
7nn	491	SR 98: S of Page



Airport Projects

Item #	Page #	Project Name
7oo & 7pp	493	Rolle Field
7qq	496	Taylor Municipal Airport
7rr	498	Payson Municipal Airport
7ss	500	Multiple Airports

